

**VERMONT AGENCY OF TRANSPORTATION**  
 Program Development Division  
**HIGHWAY MILEAGE IN VERMONT**  
 AS OF JANUARY 1, 2005


TOTAL STATE MILEAGE	14078
RAMPS	-
MILITARY RESERVATION ROADS	+ 73
STATE FOREST HIGHWAY ROADS	+ 213
NATIONAL FOREST DEV. ROADS	+ 142
<b>TOTAL PUBLIC ROAD MILEAGE</b>	<b>14384</b>
* SEE MISCELLANEOUS MILEAGE LISTED BELOW	

<b>TOTAL STATE MILEAGE</b>
<b>14078 miles</b>

National Highway System	
Rural	603
Urbanized	57
Small Urban	48
<b>Total</b>	<b>708 <sup>1/</sup></b>

<sup>1/</sup> Includes 320 miles of Interstate, 375 miles of Principal Arterial Highways, and 10 miles of Intermodal Connectors. (figures include 7 miles of projected roads, not completed.)


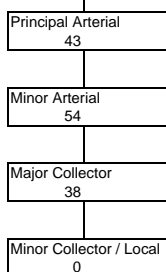
STATE HIGHWAYS	
Paved	2705
Gravel	3
Graded & Drained	
Unimproved	
<b>Total</b>	<b>2708 miles</b>



CLASS 1 & 2 TOWN HIGHWAYS	
<b>2852 miles</b>	

CLASS 1 TOWN HIGHWAYS	
135 miles <sup>6/</sup>	

CLASS 2 TOWN HIGHWAYS	
2717 miles	

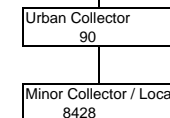


<sup>6/</sup> Does not include 24 lane miles.

* Miscellaneous Mileage	
Roads Within Military Reservations	25
National Forest Development Roads & Fed FWS	142
State Forest Highways	213
Private Toll Roads	10
<b>Total</b>	<b>389</b>

NOTE: Town Highway Mileage Includes 56 Miles of National Forest Routes.

CLASS 3 TOWN HIGHWAYS	
<b>8518 miles</b>	



Federal-aid Systems	
Interstate	320
Principal Arterial	475 <sup>2/</sup>
Minor Arterial	878 <sup>3/</sup>
Major Collector	2011 <sup>4/</sup>
Urban Collector	221 <sup>5/</sup>
<b>Total</b>	<b>3905</b>

<sup>2/</sup> Includes.... 30 miles of proposed highway, not completed.

<sup>3/</sup> Includes.... 1 mile of proposed highway, not completed.

<sup>4/</sup> Includes.... 2 miles of proposed highway, not completed.

<sup>5/</sup> Includes.... 4 miles of proposed highway, not completed.