

TOWN LENGTH IN MILES	HWY. CLASS	CLASS
NO.	3	4
3	4.880	
4	3.100	
5	0.470	(0.750)
6	1.520	(1.050)
7	0.590	(1.120)
8		(0.540)
9	1.450	(0.540)
11	1.110	(0.700)
12		(0.100)
13		(0.150)
14		(0.170)
15	0.090	
16	1.780	(0.560)
17	0.700	
18	0.700	(1.600)
19		(0.180)
20	2.170	(2.530)
21		(0.920)
22	0.570	(0.280)
23	0.470	(0.840)
24		(0.140)
26	1.150	
27	0.300	(1.440)
28	0.050	(2.750)
28	0.050	(0.250)
29		(0.850)
30		(0.500)
31		(0.200)
32	0.800	
33	0.590	
34	0.090	
35	1.100	
36		(1.420)
36		(0.100)
37	0.260	(0.240)
38	2.500	
39	0.150	
40		(0.370)
41		(0.090)
42		(0.220)
43	0.140	
44	0.040	
45	0.020	
<b>TOTAL</b>	<b>26.790</b>	<b>20.600</b>

LEGAL TRAIL NO.	LENGTH IN MILES
1	(0.970)
2	(0.150)
3	(0.300)
<b>TOTAL</b>	<b>1.420</b>

\* This portion of town highway is Class 3, but is functionally Class 4

**MILEAGE SUMMARY**

CLASS 2		
TH-1	1.480	
TH-2	1.100	
TH-3	2.380	
<b>TOTAL CLASS 2</b>	<b>4.960</b>	
CLASS 3		
<b>TOTAL CLASS 3</b>	<b>26.790</b>	
<b>TOTAL TOWN</b>	<b>31.750</b>	
STATE HIGHWAY		
VT-113	7.731	
<b>TOTAL STATE HIGHWAY</b>	<b>7.731</b>	
<b>TOTAL STATE</b>	<b>7.731</b>	

**TOTAL, TRAVELED HIGHWAYS, FEB. 10, 2007: 39.481**  
(Excludes Class 4 and Legal Trail Mileage)

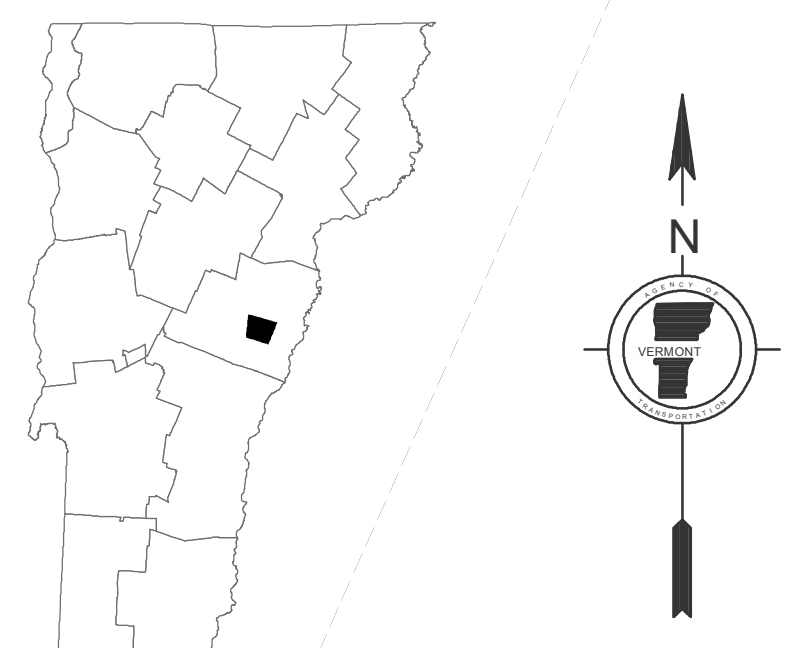
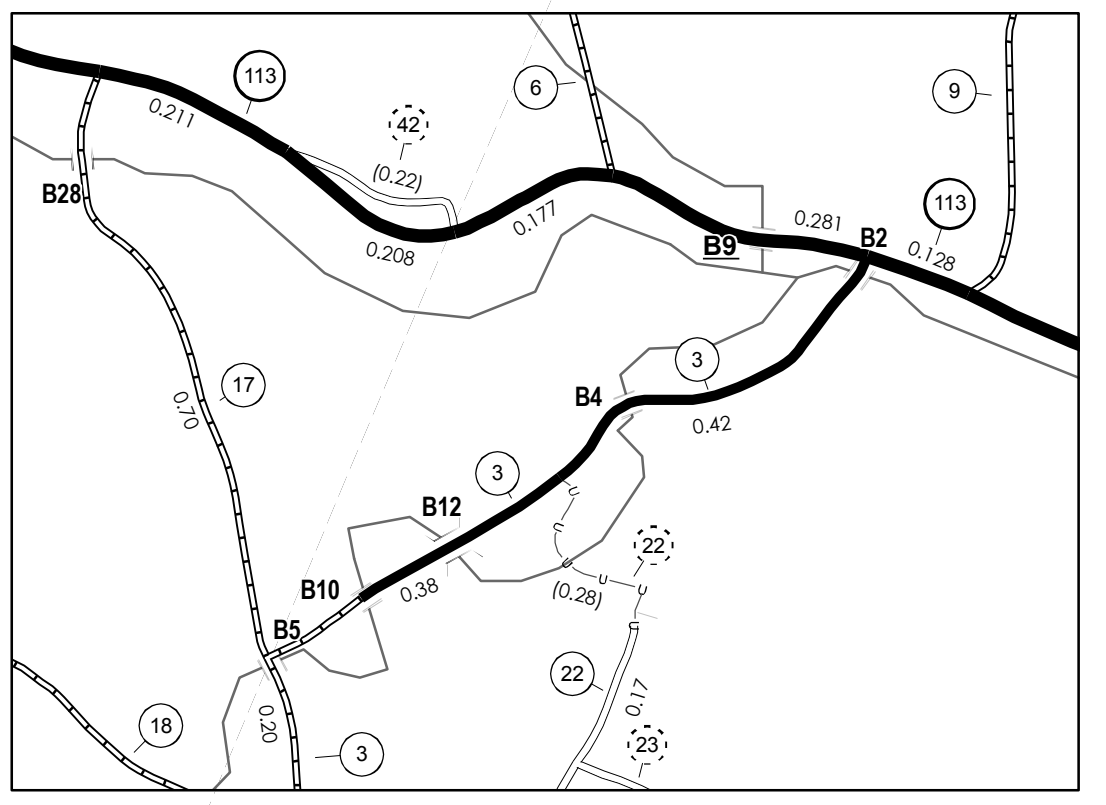
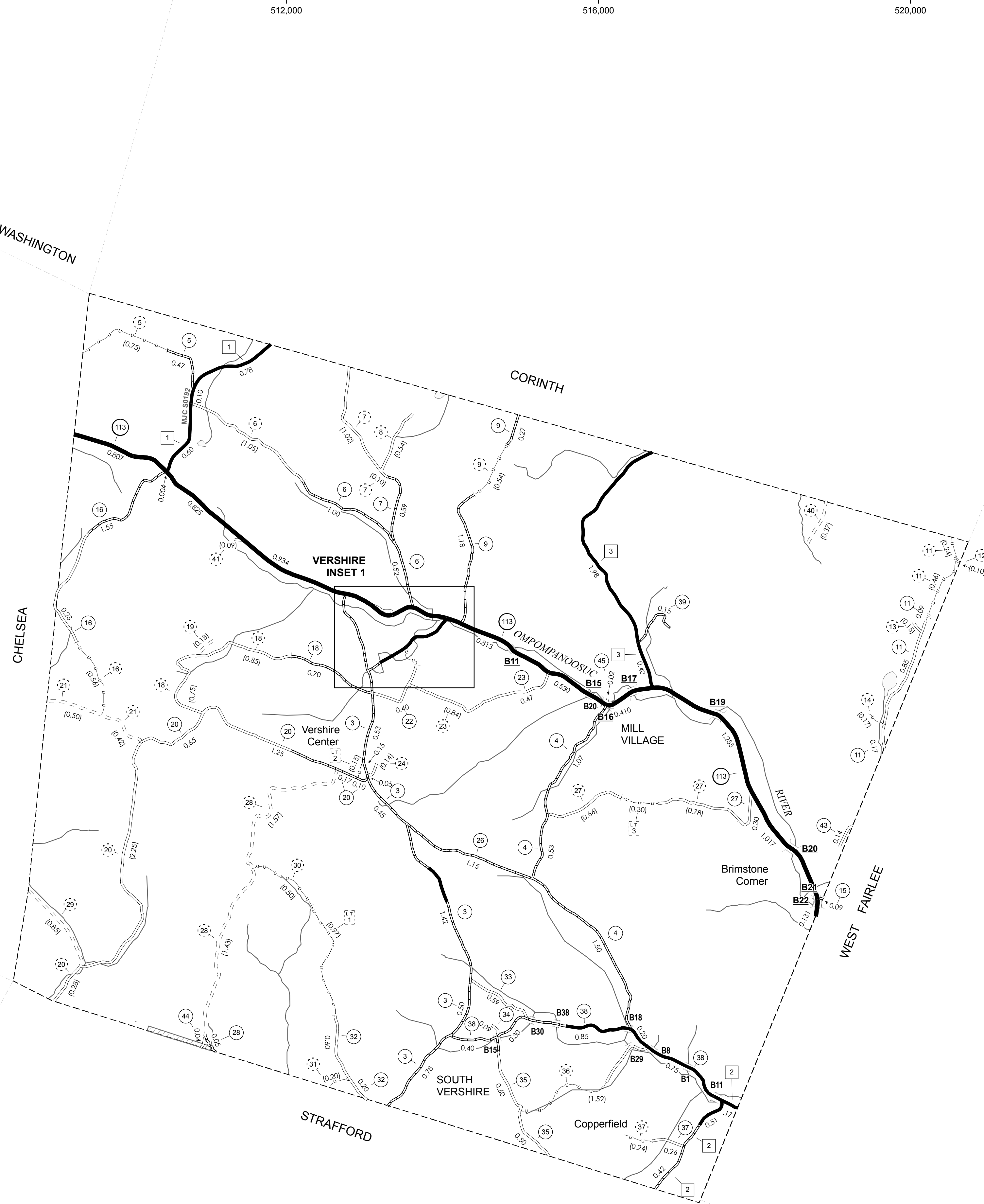
- HIGHWAYS**
- INTERSTATE
  - U.S. ROUTE
  - STATE ROUTE
  - CLASS 1
  - CLASS 2
  - CLASS 3
  - CLASS 4
  - LEGAL TRAIL
  - INTERSTATE OR DIVIDED HIGHWAY
  - STATE - HARD SURFACE OR PAVED
  - TOWN - HARD SURFACE OR PAVED
  - GRAVEL
  - SOIL OR GRADED AND DRAINED EARTH
  - UNIMPROVED OR PRIMITIVE
  - IMPASSABLE OR UNTRAVELED
  - LEGAL TRAIL
  - DISCONTINUED
  - HIGHWAY CLASS CHANGE
  - RAILROAD

- PUBLIC LAND
- POLITICAL SUBDIVISIONS
- STATE BOUNDARY
- COUNTY BOUNDARY
- TOWN BOUNDARY
- VILLAGE BOUNDARY
- URBAN COMPACT BOUNDARY
- WATER BODIES
- OPEN WATER
- SWAMP
- STREAM OR BROOK
- BRIDGE OR CULVERT
- BRIDGE OR CULVERT GREATER THAN 20'
- BRIDGE OR CULVERT 6' - 20'
- B34 STATE BRIDGE IDENTIFIER
- B34 TOWN BRIDGE IDENTIFIER

- FEDERAL CLASSIFICATION IDENTIFIER**
- FAU URBAN ARTERIAL OR COLLECTOR
  - MA MINOR ARTERIAL
  - MJC MAJOR COLLECTOR
  - MNC MINOR COLLECTOR
  - PA PRINCIPAL ARTERIAL

**DISCLAIMER:**  
The untraveled highways (laid-out town highways), discontinued highways, and legal trails shown hereon are those of which the Agency of Transportation has record; others may exist.  
Highway and bridge data by the Agency of Transportation, Policy & Planning Division. All other data from the Vermont Center for Geographic Information.

Vermont State Plane Coordinate System  
North American Datum of 1983  
SPCS\_Zone\_Identifier: 4400  
Geodetic Reference System 80  
4,000-meter grid, Easting - Northing



**VERMONT**  
**GENERAL HIGHWAY MAP**  
**Town of Vershire**  
ORANGE COUNTY  
Transportation District #4

Prepared by the  
Vermont Agency of Transportation  
Policy & Planning Division  
in cooperation with  
U.S. Department of Transportation  
Federal Highway Administration

Mileage as of: Feb. 10, 2007  
Map generated: October, 2007

