TOWN HWY NO.	LENGTH IN MILES CLASS 3	CLASS 4
3	2.110	
4	3.980	
5	2.550	
6	1.400	
7	1.840	
8	0.250	
9	0.060	
10	1.620	
11	1.050	
12	1.400	
13	0.600	
14	0.550	
* 15	0.000	(0.330)
16	1.450	
17	0.250	
18	0.750	
19	0.150	
20	0.300	
21	0.950	
22	2.700	
23	0.150	
25	0.000	(0.290)
26	1.850	
28	0.550	
29	0.200	(1.450)
30	1.550	
31	1.400	
32	0.400	
33	1.200	
34	0.050	
36	0.300	
37	0.100	
38	0.140	
41	0.100	
42	0.340	
43	0.110	
44	0.240	
45	0.130	
TOTAL	32.780	2.070

"* PORTION(S) OF THESE TOWN HIGHWAYS ARE CLASS 3, BUT ARE FUNCTIONALLY CLASS 4."

MILEAGE SUMMARY

CLASS 1 TOWN HIGHWAYS:			
TOTAL, CLASS 1 TOWN HWYS.		0.000	
CLASS 2 TOWN HIGHWAYS:			
NO. 1	9.700		
NO. 2	1.480		
TOTAL, CLASS 2 TOWN HWYS.		11.180	
CLASS 3 TOWN HIGHWAYS:			
TOTAL, CLASS 3 TOWN HWYS.		32.780	
TOTAL, TOWN HWYS.			43.960
STATE HIGHWAYS:			
INTERSTATE RAMPS	0.000		
TOTAL, INTERSTATE HWYS.		0.000	
TOTAL, NON-INTERSTATE HWYS.		0.000	
TOTAL, STATE HWYS.			0.000
TOTAL, TRAVELLED HWYS., FEB. 10, 2003 (EXCLUDES CLASS 4 MILEAGE)			43.960

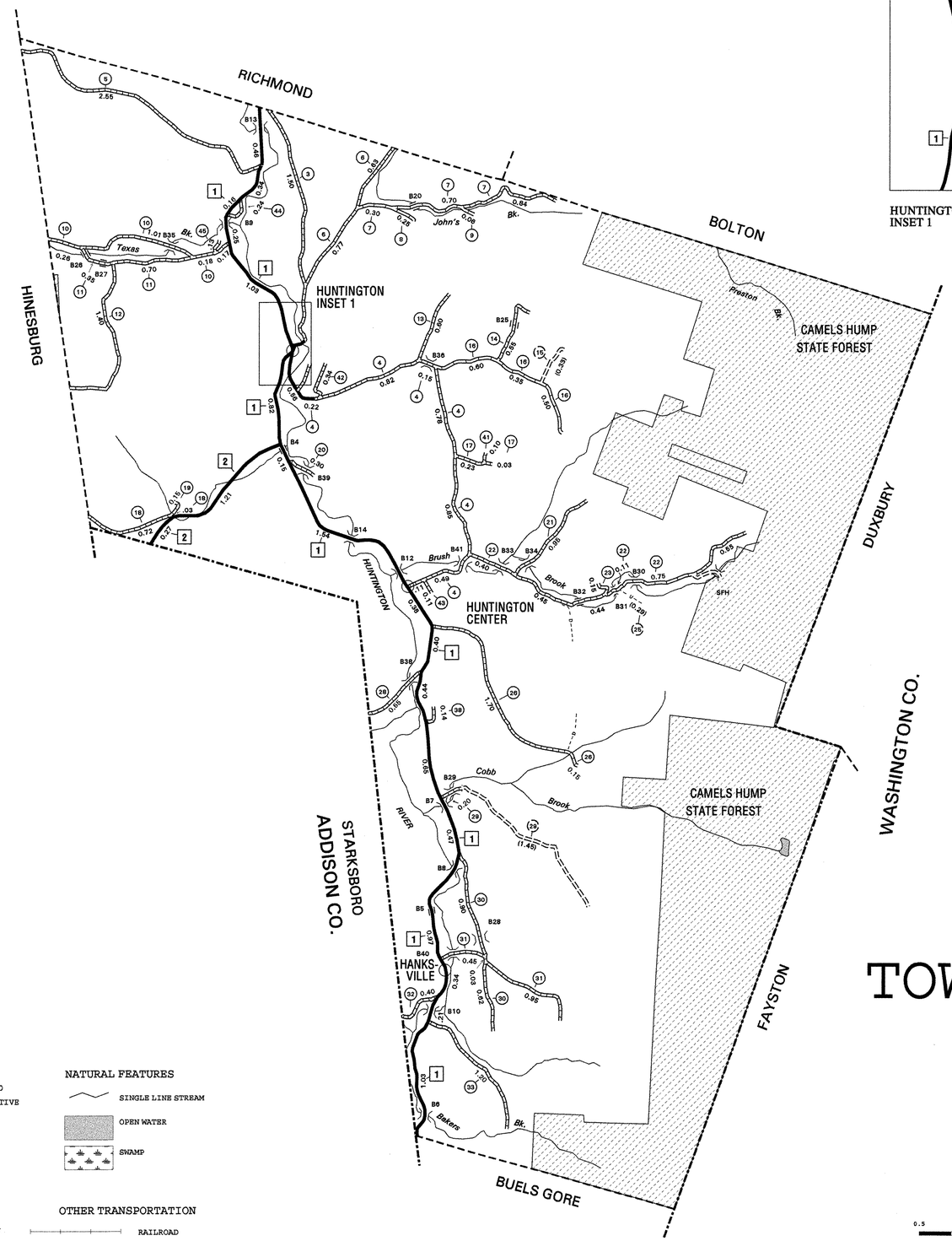

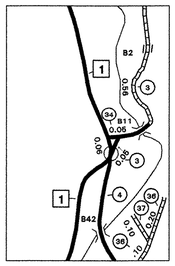

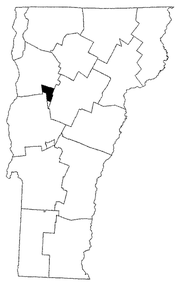

HIGHWAYS
- INTERSTATE
- STATE HIGHWAY SYSTEM
- TOWN HIGHWAY SYSTEM
- U — IMPASSABLE OR UNTRAVELED
- D — DISCONTINUED
- LT — LEGAL TRAIL
- FT — FOOT TRAIL
- 89 — INTERSTATE ROUTE
- 2 — U.S. NUMBERED ROUTE
- 3 — STATE NUMBERED ROUTE
- 7 — INTERCHANGE NUMBER
- 4 — CLASS 1 TOWN HIGHWAY
- 2 — CLASS 2 TOWN HIGHWAY
- 8 — CLASS 3 TOWN HIGHWAY
- 6 — CLASS 4 TOWN HIGHWAY
- NFR — NATIONAL FOREST ROAD
- SFH — STATE FOREST HIGHWAY
- BRIDGE OR CULVERT < 6'
- BRIDGE OR CULVERT 6'-20'
- BRIDGE GREATER THAN 20'
- CB — COVERED BRIDGE

ROAD SURFACE TYPES
- STATE PAVED
- OTHER PAVED
- STATE GRAVEL
- OTHER GRAVEL
- GRADED AND DRAINED
- UNIMPROVED/PRIMITIVE

POLITICAL SUBDIVISIONS
- STATE BOUNDARY
- COUNTY BOUNDARY
- TOWN BOUNDARY
- CITY BOUNDARY
- VILLAGE BOUNDARY
- URBAN COMPACT BOUNDARY

MISCELLANEOUS
- DAM

NATURAL FEATURES
- SINGLE LINE STREAM
- OPEN WATER
- SWAMP

OTHER TRANSPORTATION
- RAILROAD
- AIRPORT TERMINAL

DISCLAIMER:
Highway and bridge data by Vermont Agency of Transportation, Division of Technical Services. All other data from Vermont Center for Geographic Information.

VERMONT
GENERAL HIGHWAY MAP
TOWN OF HUNTINGTON

PREPARED BY THE
VERMONT AGENCY OF TRANSPORTATION
PROGRAM DEVELOPMENT DIVISION
IN COOPERATION WITH
U.S. DEPARTMENT OF TRANSPORTATION
FEDERAL HIGHWAY ADMINISTRATION

SCALE 1:31680
1 0 0.5 1 1.5 2
MILES
SCALE 1:12000
0.5 0 0.5 1
MILES
SCALE FOR INSETS (UNLESS OTHERWISE NOTED)