

TOWN HWY NO.	LENGTH IN MILES	CLASS	CLASS
3	0.980	4	(0.130)
4	0.980		
5	1.500		(0.400)
6	0.200		(0.600)
7	1.060		(0.150)
8	0.760		(0.300)
9	1.480		(0.100)
10	1.450		
11	0.350		
12	0.860		(0.540)
13	0.500		(0.200)
14	0.500		(0.440)
15	0.750		
16	3.500		
17	1.040		
18	1.400		
19	0.320		
20	0.000		(1.200)
21	0.700		
22	0.420		
23	0.500		
24	1.070		(0.790)
25	1.750		(0.350)
26	0.000		(0.120)
27	0.000		(0.700)
28	0.240		
29	0.100		
30	0.000		(0.220)
31	0.080		
32	0.150		
33	0.100		
34	0.600		
35	0.130		
36	0.800		
37			
TOTAL	27.660		6.240

MILEAGE SUMMARY

CLASS 1 TOWN HIGHWAYS:		
TOTAL CLASS 1 TOWN HWYS.		0.000
CLASS 2 TOWN HIGHWAYS:		
TOTAL CLASS 2 TOWN HWYS.	3.400	6.180
NO. CLASS 2 TOWN HWYS.	10.600	
NO. CLASS 2 TOWN HWYS.	0.180	
CLASS 3 TOWN HIGHWAYS:		
TOTAL CLASS 3 TOWN HWYS.		27.660
TOTAL TOWN HWYS.		33.840
STATE HIGHWAYS:		
INTERSTATE RAMP	0.000	0.000
TOTAL INTERSTATE HWYS.		0.000
STATE HWY. 17	5.824	5.824
TOTAL NON-INTERSTATE HWYS.		5.824
TOTAL STATE HWYS.		5.824
TOTAL TRAVELLED HWYS., FEB. 10, 2003 (EXCLUDES CLASS 4 MILEAGE)		39.664

- HIGHWAYS**
- INTERSTATE
 - STATE HIGHWAY SYSTEM
 - TOWN HIGHWAY SYSTEM
 - IMPASSABLE OR UNTRAVELED
 - DISCONTINUED
 - LEGAL TRAIL
 - FOOT TRAIL

- 89 INTERSTATE ROUTE
- 2 U.S. NUMBERED ROUTE
- 3 STATE NUMBERED ROUTE
- 7 INTERCHANGE NUMBER
- 4 CLASS 1 TOWN HIGHWAY
- 2 CLASS 2 TOWN HIGHWAY
- 3 CLASS 3 TOWN HIGHWAY
- 4 CLASS 4 TOWN HIGHWAY
- NFR NATIONAL FOREST ROAD
- SFH STATE FOREST HIGHWAY

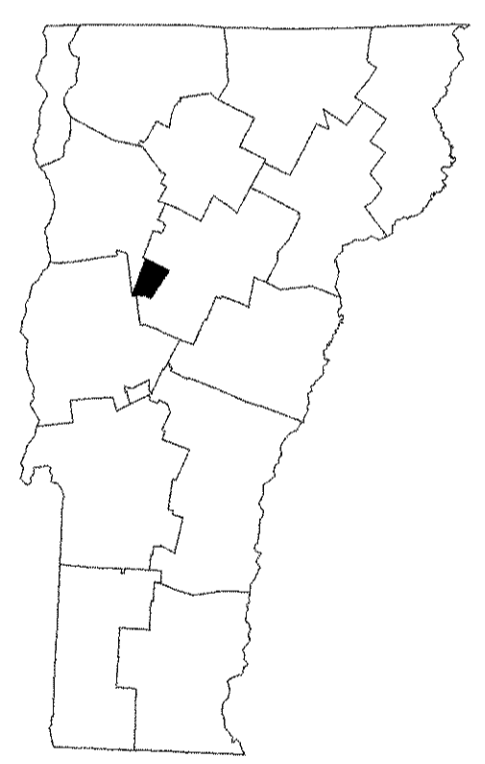

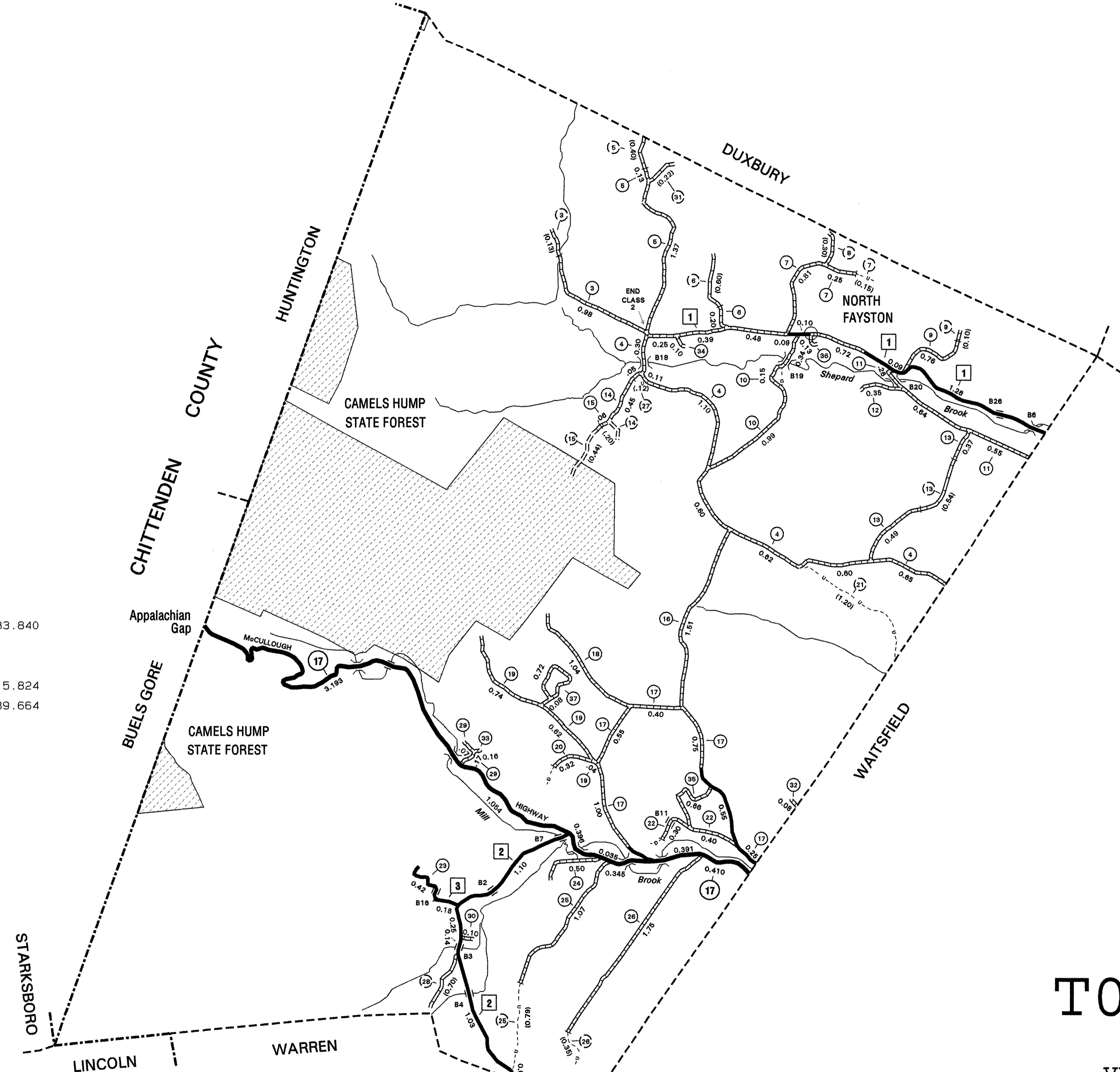
- BRIDGE OR CULVERT**
- BRIDGE OR CULVERT < 6'
 - BRIDGE OR CULVERT 6'-20'
 - BRIDGE GREATER THAN 20'
 - COVERED BRIDGE

- ROAD SURFACE TYPES**
- STATE PAVED
 - OTHER PAVED
 - STATE GRAVEL
 - OTHER GRAVEL
 - GRADED AND DRAINED
 - UNIMPROVED/PRIMITIVE

- POLITICAL SUBDIVISIONS**
- STATE BOUNDARY
 - COUNTY BOUNDARY
 - TOWN BOUNDARY
 - CITY BOUNDARY
 - VILLAGE BOUNDARY
 - URBAN COMPACT BOUNDARY

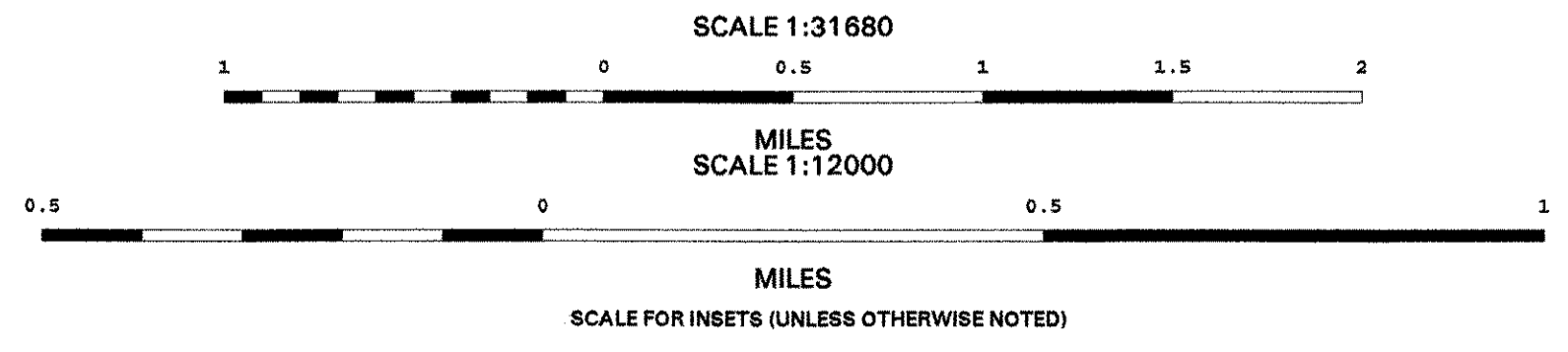
- NATURAL FEATURES**
- SINGLE LINE STREAM
 - OPEN WATER
 - SWAMP

- MISCELLANEOUS**
- DAM
 - RAILROAD
 - AIRPORT TERMINAL



VERMONT GENERAL HIGHWAY MAP TOWN OF FAYSTON

PREPARED BY THE
VERMONT AGENCY OF TRANSPORTATION
PROGRAM DEVELOPMENT DIVISION
IN COOPERATION WITH
U.S. DEPARTMENT OF TRANSPORTATION
FEDERAL HIGHWAY ADMINISTRATION



DISCLAIMER:
Highway and bridge data by Vermont Agency of Transportation, Division of Technical Services. All other data from Vermont Center for Geographic Information.