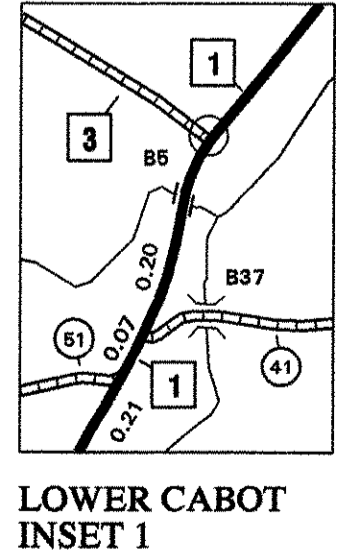


TOWN HWY NO.	LENGTH IN MILES	CLASS
3	0.340	4
4	1.400	4
8	0.260	
10	0.190	
11	0.070	
12	0.000	(0.280)
13	0.080	
14	0.000	(1.050)
* 15	0.020	(0.080)
16	1.000	
17	0.350	
18	0.630	
19	0.800	
20	1.920	
21	0.200	
22	0.850	
23	0.550	(0.470)
24	0.130	
25	0.750	
26	1.500	
27	0.600	
28	0.080	
29	0.130	
30	1.220	
31	0.080	(1.450)
32	0.000	(0.100)
33	2.100	
34	0.500	
35	0.370	
36	0.380	
39	1.200	
40	0.080	(0.120)
41	1.000	(0.600)
42	1.100	(0.830)
43	0.130	
44	0.430	(1.270)
45	0.000	(0.600)
46	0.080	
47	0.100	
48	0.950	(0.200)
49	0.670	
50	2.580	
51	0.080	
52	0.410	
53	0.000	(0.050)
54	0.000	(0.100)
55	1.730	
56	0.080	
57	0.350	
58	5.050	
59	1.500	
60	0.300	
61	0.140	
64	0.080	
65	1.350	
TOTAL	41.160	7.200

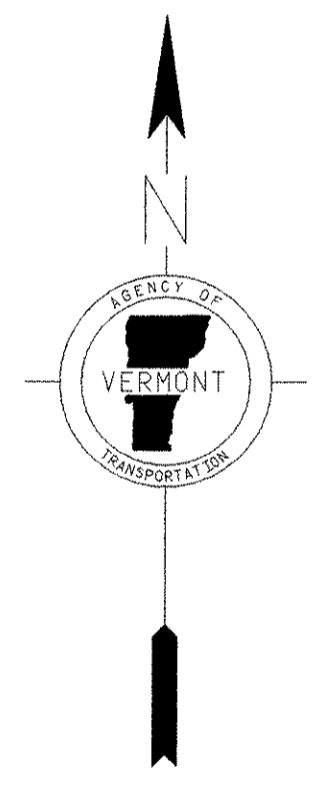
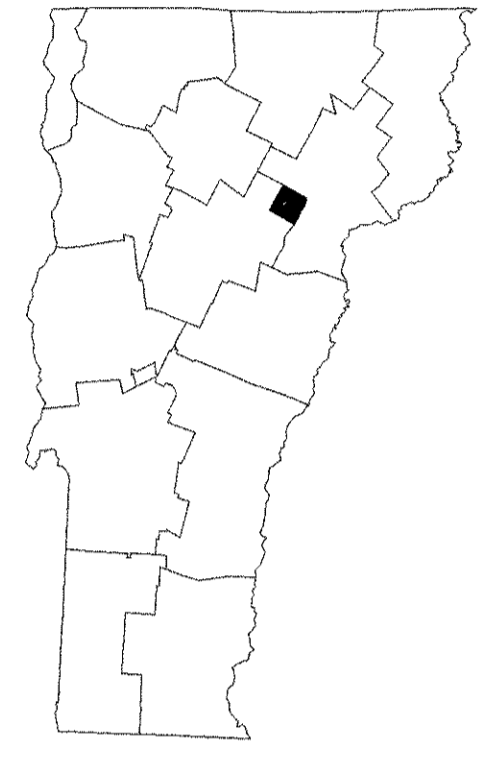
* PORTION(S) OF THESE TOWN HIGHWAYS ARE CLASS 3, BUT ARE FUNCTIONALLY CLASS 4.

MILEAGE SUMMARY		
CLASS 1 TOWN HIGHWAYS:		
TOTAL, CLASS 1 TOWN HWYS.		0.000
CLASS 2 TOWN HIGHWAYS:		
NO. 1	6.810	
NO. 2	3.850	
NO. 3	2.900	
NO. 4	3.470	
TOTAL, CLASS 2 TOWN HWYS.		17.030
CLASS 3 TOWN HIGHWAYS:		
TOTAL, CLASS 3 TOWN HWYS.		41.160
TOTAL, TOWN HWYS.		58.190
STATE HIGHWAYS:		
INTERSTATE RAMPS	0.000	
TOTAL, INTERSTATE HWYS.		0.000
STATE HWY. 2	6.217	
STATE HWY. 232	0.358	
TOTAL, NON-INTERSTATE HWYS.		6.575
TOTAL, STATE HWYS.		6.575
TOTAL, TRAVELLED HWYS., FEB. 10, 2003		64.765
(EXCLUDES CLASS 4 MILEAGE)		



LOWER CABOT INSET 1

DISCLAIMER:
Highway and bridge data by Vermont Agency of Transportation, Division of Technical Services. All other data from Vermont Center for Geographic Information.



VERMONT GENERAL HIGHWAY MAP TOWN OF CABOT

PREPARED BY THE
VERMONT AGENCY OF TRANSPORTATION
PROGRAM DEVELOPMENT DIVISION
IN COOPERATION WITH
U. S. DEPARTMENT OF TRANSPORTATION
FEDERAL HIGHWAY ADMINISTRATION

