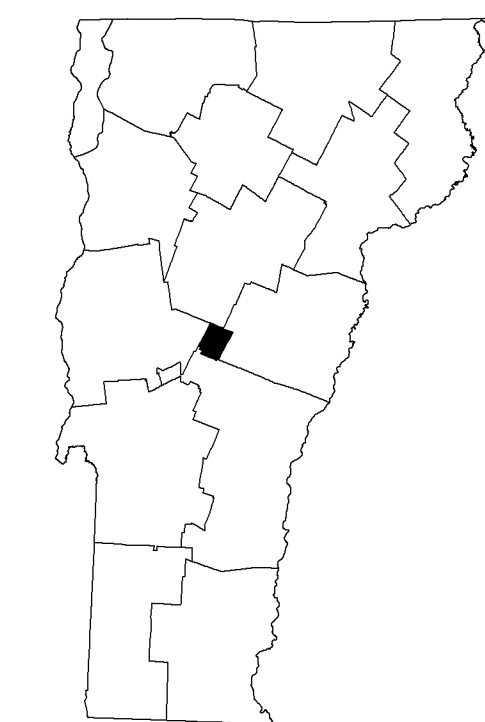
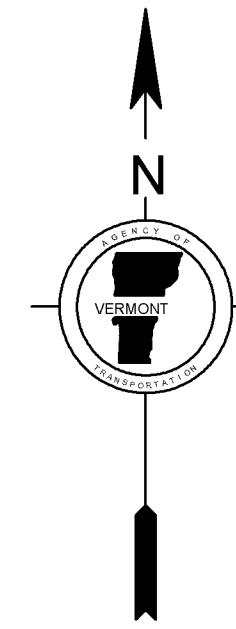
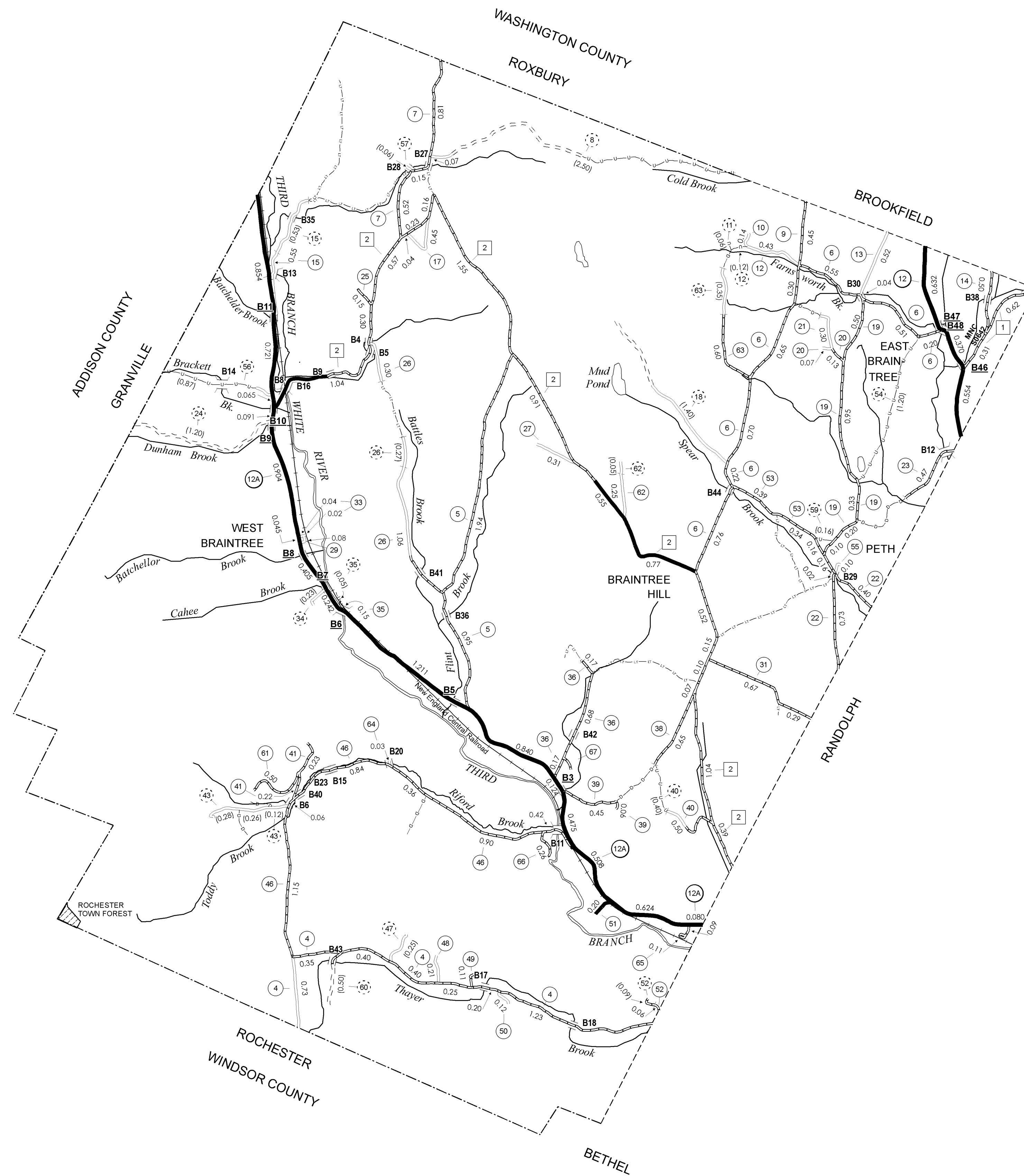


TOWN HWY. NO.	LENGTH IN MILES CLASS 3	CLASS 4
4	3.560	
5	2.890	
6	3.930	
7	1.550	
8		(2.500)
9	0.450	
10	0.140	
11		(0.060)
12	0.430	(0.120)
13	0.520	
14	0.500	
15	0.550	(0.530)
17	0.450	
18		(1.400)
19	2.080	
20	0.200	
21	0.300	
22	1.150	
23	0.470	
24		(1.200)
25	0.150	
26	1.360	(0.270)
27	0.310	
29	0.080	
31	0.960	
33	0.060	
34		(0.230)
35	0.150	(0.050)
36	1.020	
38	0.650	
39	0.510	
40	0.500	(0.400)
41	0.450	
43		(0.660)
46	3.730	
47		(0.250)
48	0.210	
49	0.110	
50	0.120	
51	0.200	
52	0.060	(0.090)
53	1.050	
54		(1.200)
55	0.100	
56		(0.870)
57		(0.060)
59		(0.160)
60		(0.500)
61	0.500	
62	0.250	(0.050)
63	0.600	(0.350)
64	0.030	
65	0.200	
66	0.260	
67	0.110	
TOTAL	32.900	10.950

MILEAGE SUMMARY

CLASS 2		
TH-1	0.930	
TH-2	8.390	
TOTAL CLASS 2	9.320	
CLASS 3		
TOTAL CLASS 3	32.900	
TOTAL TOWN	42.220	
STATE HIGHWAY		
VT-12	1.556	
VT-12A	7.189	
TOTAL STATE HIGHWAY	8.745	
TOTAL STATE	8.745	

TOTAL, TRAVELED HIGHWAYS, FEB. 10, 2006: 50.965
(Excludes Class 4 Mileage)



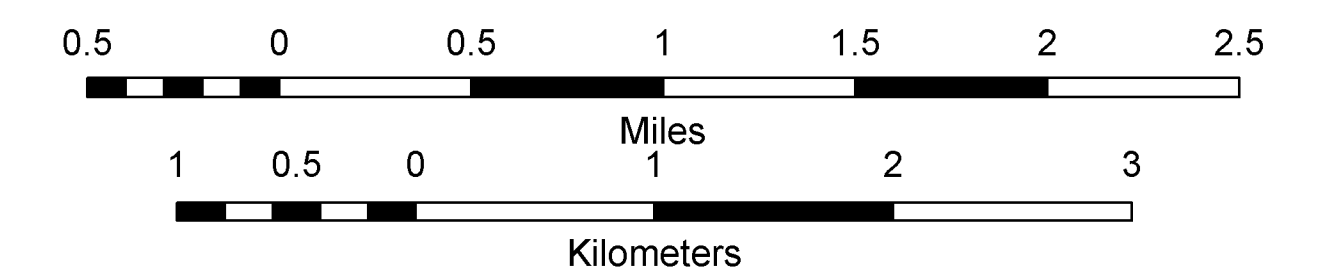
VERMONT
GENERAL HIGHWAY MAP
Town of Braintree
ORANGE COUNTY

Transportation District #4

Prepared by the
Vermont Agency of Transportation
Policy & Planning Division
in cooperation with
U.S. Department of Transportation
Federal Highway Administration

Mileage as of: Feb. 10, 2006
Map generated: November, 2006

SCALE: 1:31680



- HIGHWAYS**
- INTERSTATE
 - U.S. ROUTE
 - STATE ROUTE
 - CLASS 1
 - CLASS 2
 - CLASS 3
 - CLASS 4
 - INTERSTATE OR DIVIDED HIGHWAY
 - STATE - HARD SURFACE OR PAVED
 - TOWN - HARD SURFACE OR PAVED
 - GRAVEL
 - SOIL OR GRADED AND DRAINED EARTH
 - UNIMPROVED OR PRIMITIVE
 - IMPASSABLE OR UNTRAVELED
 - LEGAL TRAIL
 - DISCONTINUED
 - HIGHWAY CLASS CHANGE
 - RAILROAD

- PUBLIC LAND
- POLITICAL SUBDIVISIONS**
- STATE BOUNDARY
- COUNTY BOUNDARY
- TOWN BOUNDARY
- VILLAGE BOUNDARY
- URBAN COMPACT
- WATER BODIES**
- OPEN WATER
- SWAMP
- STREAM OR BROOK
- BRIDGE OR CULVERT**
- BRIDGE OR CULVERT GREATER THAN 20'
- BRIDGE OR CULVERT 6' - 20'
- STATE BRIDGE IDENTIFIER
- TOWN BRIDGE IDENTIFIER

- FEDERAL CLASSIFICATION IDENTIFIER**
- FAU URBAN ARTERIAL OR COLLECTOR
 - MA MINOR ARTERIAL
 - MJC MAJOR COLLECTOR
 - MNC MINOR COLLECTOR
 - PA PRINCIPAL ARTERIAL

DISCLAIMER:
The untraveled highways (laid-out town highways), discontinued highways, and legal trails shown hereon are those of which the Agency of Transportation has record; others may exist.
Highway and bridge data by the Agency of Transportation, Policy & Planning Division. All other data from the Vermont Center for Geographic Information.

Vermont State Plane Coordinate System
North American Datum of 1983
SPCS_Zone_Identifier: 4400
Geodetic Reference System 80
4,000-meter grid, Easting - Northing

