

Vermont AOT Road Changes Prompted by 2006 Mileage Certificates

E911_changes_rpt

County	Town	New Highway Mileage	Discontinued Mileage	Reclassified/Remeasured	E911 Notes
ADDISON	ADDISON		0.05 mi TH-33 Discontinued (Van Ornum Dr, was CL3) (previously discontinued section of TH-33 was extended 0.05 mi)		--
ADDISON	RIPTON		0.16 mi TH-17 Discontinued (Ira Dow Rd, was CL4)	0.15 mi TH-22 reclassified from Legal Trail to CL4	--
ADDISON	VERGENNES CITY	0.10 mi CL3 Booska Ct			--
BENNINGTON	BENNINGTON	0.15 mi TH-104 CL3 Hickory Hill Rd			--
BENNINGTON	STAMFORD			Class 2 Transfer - CL3 TH2 to CL2 TH2 (1.47 mi)	--
CALEDONIA	BURKE		0.04 mi TH-55 Discontinued (Hoffecker Hill, was CL3)	0.50 mi TH-11 reclassified from CL4 to Legal Trail 0.03 mi TH-51 reclassified from CL3 to CL4 (Alpine Ln) 0.07 mi TH-52 reclassified from CL3 to CL4 (Belden Hill Rd) 0.12 mi TH-54 reclassified from CL3 to CL4 (Chase Hill Rd)	--
CALEDONIA	HARDWICK		0.80 mi TH-8 Discontinued (was CL4)		--
CALEDONIA	LYNDON	0.25 mi TH-153 CL3 Blue Spruce Ln	0.22 mi TH-86 Discontinued (Institute Cir, was CL3) 0.10 mi TH-88 Discontinued (King Dr, was CL3) 0.18 mi TH-89 Discontinued (Matty House Cir, was CL3)		--
CALEDONIA	NEWARK	0.50 mi TH-40 CL3 Hall Farm Rd			--
CALEDONIA	ST. JOHNSBURY	0.17 mi TH-546 CL3 Overlook Cir			--
CALEDONIA	STANNARD		0.04 mi TH-23 Discontinued (Perrin Rd, was CL3)		--

Contact: Sara Moulton, Mapping and GIS Specialist

Tel: 802-828-2109 Email:

Friday, March 31, 2006

Page 1 of 5

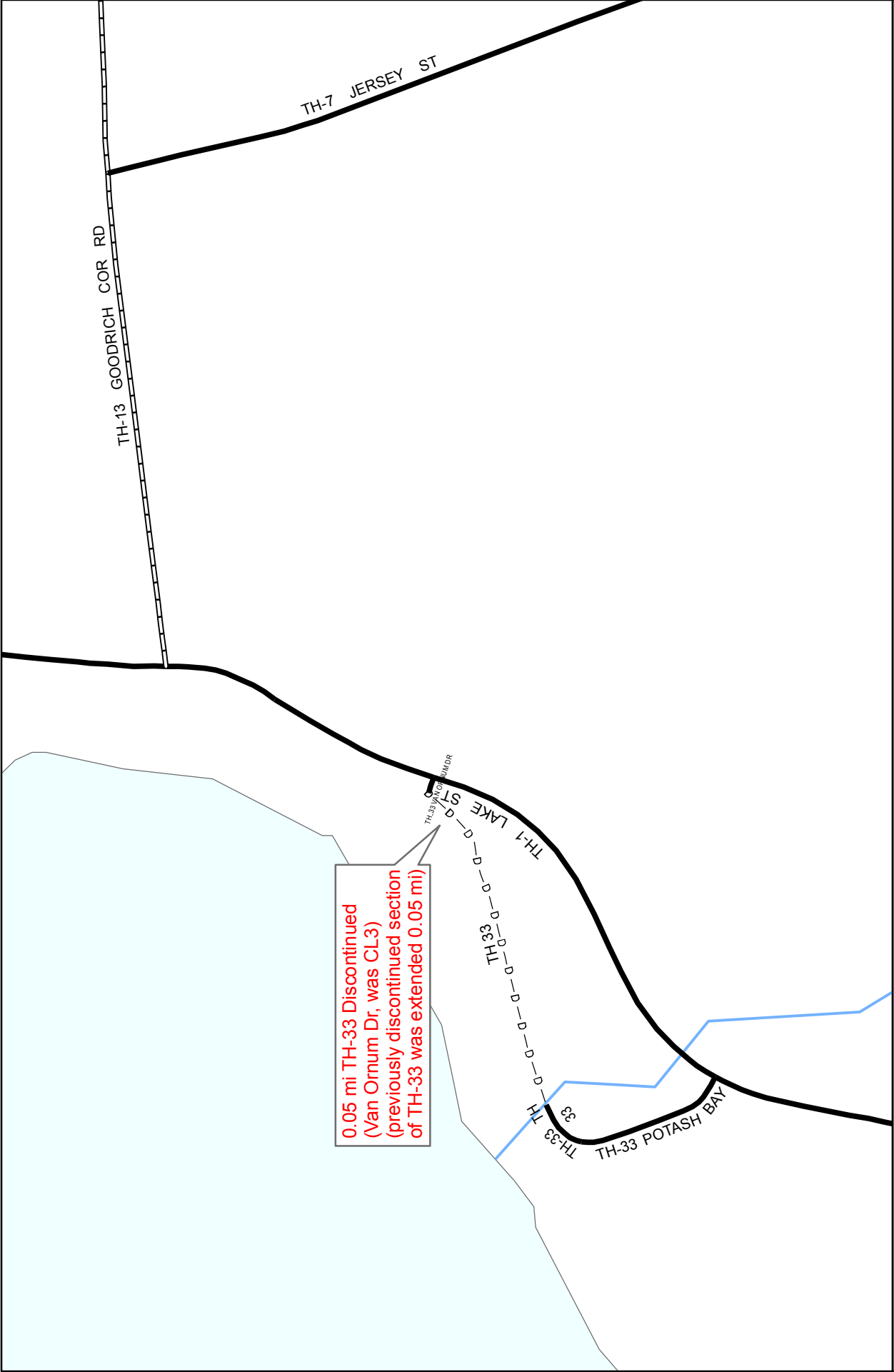
<i>County</i>	<i>Town</i>	<i>New Highway Mileage</i>	<i>Discontinued Mileage</i>	<i>Reclassified/Remeasured</i>	<i>E911 Notes</i>
CALEDONIA	WALDEN			0.26 mi TH-26 reclassified from CL4 to CL3 (Keene Rd)	--
CHITTENDEN	COLCHESTER	0.15 mi TH-191 CL3 Brentwood Dr 0.12 mi TH-192 CL3 Thayer Bay Rd 0.05 mi TH-193 CL3 Thayer Bay Cir			--
CHITTENDEN	ESSEX	0.43 mi TH-798 CL3 Irene Av 0.22 mi TH-799 CL3 Marion Av 0.18 mi TH-800 CL3 Laurel Dr 0.21 mi TH-801 CL3 Corporate Dr			--
CHITTENDEN	MILTON	0.04 mi TH-168 CL3 Highland Av 0.06 mi TH-175 CL3 Shannon Way			--
CHITTENDEN	SO. BURLINGTON	0.19 mi TH-121 CL3 Southview Dr 0.26 mi TH-88 CL3 Farrell St 0.48 mi TH-213 CL3 Bower St 0.29 mi TH-214 CL3 Cabot Ct 0.17 mi TH-215 CL3 Tilley Dr 0.33 mi TH-101 CL3 Country Club Dr 0.09 mi TH-216 CL3 Dairy Ln			--
CHITTENDEN	WILLISTON	0.47 mi TH-113 CL3 Maple Tree Place Rd			--
ESSEX	CANAAN			0.35 mi TH-6 reclassified from CL4 to CL3	--
ESSEX	CONCORD	0.36 mi CL3 added to TH-60			--
FRANKLIN	FLETCHER			0.06 mi TH-29 reclassified from CL4 to CL3 (Shaw Rd) 0.59 mi TH-18 reclassified from CL4 to CL3 provisional (Rugg Rd)	--
FRANKLIN	SAINT ALBANS TOWN	0.28 mi TH-93 CL4 Forest Dr			--
FRANKLIN	SHELDON	0.40 mi TH-51 CL3 extension to Forest Heights 0.10 mi TH-53 CL3 High St			--
LAMOILLE	CAMBRIDGE	0.13 mi CL3 TH-90 Notch View Rd			--

Contact: Sara Moulton, Mapping and GIS Specialist
Tel: 802-828-2109 Email:

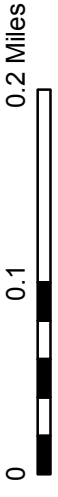
<i>County</i>	<i>Town</i>	<i>New Highway Mileage</i>	<i>Discontinued Mileage</i>	<i>Reclassified/Remeasured</i>	<i>E911 Notes</i>
LAMOILLE	EDEN			0.16 mi TH-20 reclassified from CL3 to CL4 (Cemetery Rd) 0.19 mi TH-20 reclassified from CL4 to Legal Trail (Cemetery Rd)	--
LAMOILLE	HYDE PARK			Class 2 Transfer - CL3 TH-24 to CL2 TH-6 (0.17 mi)	--
LAMOILLE	JOHNSON			Class 2 Transfer - CL3 TH28 to CL2 TH6 (1.55 mi) and CL3 TH39 to CL2 TH7 (1.60 mi)	--
LAMOILLE	STOWE			0.38 mi TH-27 reclassified from CL4 to CL3 (Sinclair Dr)	E911 references the road as Sinclair Rd, the Stowe Selectboard referenced it as Sinclair Dr
LAMOILLE	WOLCOTT	0.24 mi TH-48	CL3 (School Hill Rd)		--
ORANGE	BRAINTREE	0.11 mi TH-67	CL3 Dustin Dr		--
ORANGE	NEWBURY		0.14 mi TH-93 Discontinued (Industrial Park Rd, was CL4)		--
ORANGE	WELLS RIVER VILLAGE	0.13 mi CL3 Bayley Hazen Rd 0.17 mi CL3 Old Farm Rd 0.13 mi CL3 Sunset Hill Rd			--
ORLEANS	BARTON			Class 2 Transfer - CL3 TH9 (3.23 mi) and CL3 TH11 (0.30 mi) to CL2 TH8 (3.53 mi)	--
ORLEANS	BROWNINGTON			TH-18 reclassified from CL4 to CL3 (0.05 mi, Wildwood Ln) TH-31 reclassified from CL4 to CL3 (0.02 mi, Old Nadeau Ln)	--

County	Town	New Highway Mileage	Discontinued Mileage	Reclassified/Remeasured	E911 Notes
ORLEANS	GLOVER		0.15 mi TH-6 Discontinued (was CL4) 0.06 mi TH-28 Discontinued (was CL4) 0.15 mi TH-58 Discontinued (was CL4)	0.35 mi TH-43 reclassified from CL4 to Legal Trail 0.22 mi TH-32 reclassified from CL4 to CL3 0.22 mi TH-72 reclassified from CL4 to Legal Trail 0.55 mi TH-46 reclassified from CL4 to Legal Trail	--
ORLEANS	LOWELL	0.45 mi TH-11 CL3 (Baraw Rd, provisional CL3)			--
RUTLAND	CASTLETON	0.09 mi TH-26 CL3 Eaton Hill West			--
RUTLAND	DANBY		0.08 mi TH-37 Discontinued (was 0.04 CL3, 0.04 CL4) 0.04 mi TH-46 Discontinued (was CL3 to Legal Trail)	0.08 mi TH-40 reclassified from CL3 to Legal Trail	--
RUTLAND	FAIR HAVEN	0.25 mi TH-67 CL3 This-A-Way Av 0.26 mi TH-68 CL3 That-A-Way Av			--
RUTLAND	RUTLAND CITY	0.19 mi CL3 General Wing Rd, new road 0.26 mi CL3 Marolin St Ext, new road			--
RUTLAND	TINMOUTH			0.02 mi added TH-16 CL4, 1.39 mi is correct measurement (Pent)	--
RUTLAND	WALLINGFORD		0.23 mi TH-42 Discontinued (CL3 0.05, CL4 0.18)	TH-12 (Mooney Rd) remeasured - 0.04 TH-21 (Hawkins Rd) remeasured +0.10 TH-35 (Ice Bed Rd) remeasured +0.02 TH-81 (Cootey Ln) remeasured +0.01	--
WASHINGTON	BARRE TOWN	0.18 mi TH-226 CL3 Goldsbury Woods Rd		Class 2 Transfer - CL3 TH12 to CL2 TH12 (1.64 mi)	--
WASHINGTON	DUXBURY	0.25 mi TH-44 CL3 Sunrise Av 0.94 mi TH-43 CL3 Mountainview Rd			--

<i>County</i>	<i>Town</i>	<i>New Highway Mileage</i>	<i>Discontinued Mileage</i>	<i>Reclassified/Remeasured</i>	<i>E911 Notes</i>
WASHINGTON	EAST MONTPELIER			Class 2 Transfer - CL3 TH58 to CL2 TH6 (0.45 mi)	--
WASHINGTON	WARREN		0.28 mi TH-18 Discontinued (West Hill Ext, was CL4)		--
WASHINGTON	WOODBURY			TH-39 CL4 remeasured +0.14 mi, mapping of discontinued section corrected	--
WINDHAM	HALIFAX	0.14 mi TH-60 CL3 Karen Day Rd 0.07 mi TH-61 CL3 Ballou Mtn Rd		0.50 mi TH-17 reclassified from Legal Trail to CL4 (Hall Rd) 1.00 mi TH-25 reclassified from Legal Trail to CL4 (Josh Rd)	--
WINDHAM	ROCKINGHAM		0.13 mi TH-18 Discontinued (was CL4)		--
WINDSOR	BARNARD		0.31 CL3 TH-78 Sugar House Hill		--
WINDSOR	BRIDGEWATER		Discontinued Legal Trail (Walker Hill Rd, 1.3 mi, was TH-13 before it became a Legal Trail)		Town reports the trail has been mis-addressed by E911, former TH-13 is Walker Hill Rd (1.3 mi) and former TH-12 is Beulah Robinson Rd (0.40 mi), E911 has swapped the two.
WINDSOR	HARTFORD	0.26 mi TH-291 CL3 Ozzy Ln 0.11 mi TH-59 CL3 Cross St			--
WINDSOR	HARTLAND	0.53 mi TH-89 CL3 (Tinkham Hill Rd, new road)			--
WINDSOR	SHARON	0.20 mi TH-67 CL3 Sharon Meadows			--
WINDSOR	STOCKBRIDGE			Correct alignment of TH-55, Tweed River Dr	--
WINDSOR	WESTON		0.07 mi TH-57 Discontinued (Schoolhouse Ln, was CL3)		--
WINDSOR	WOODSTOCK	0.90 mi TH-119 CL4 (School House Rd)			--

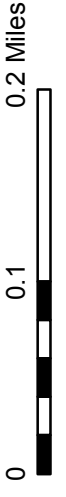
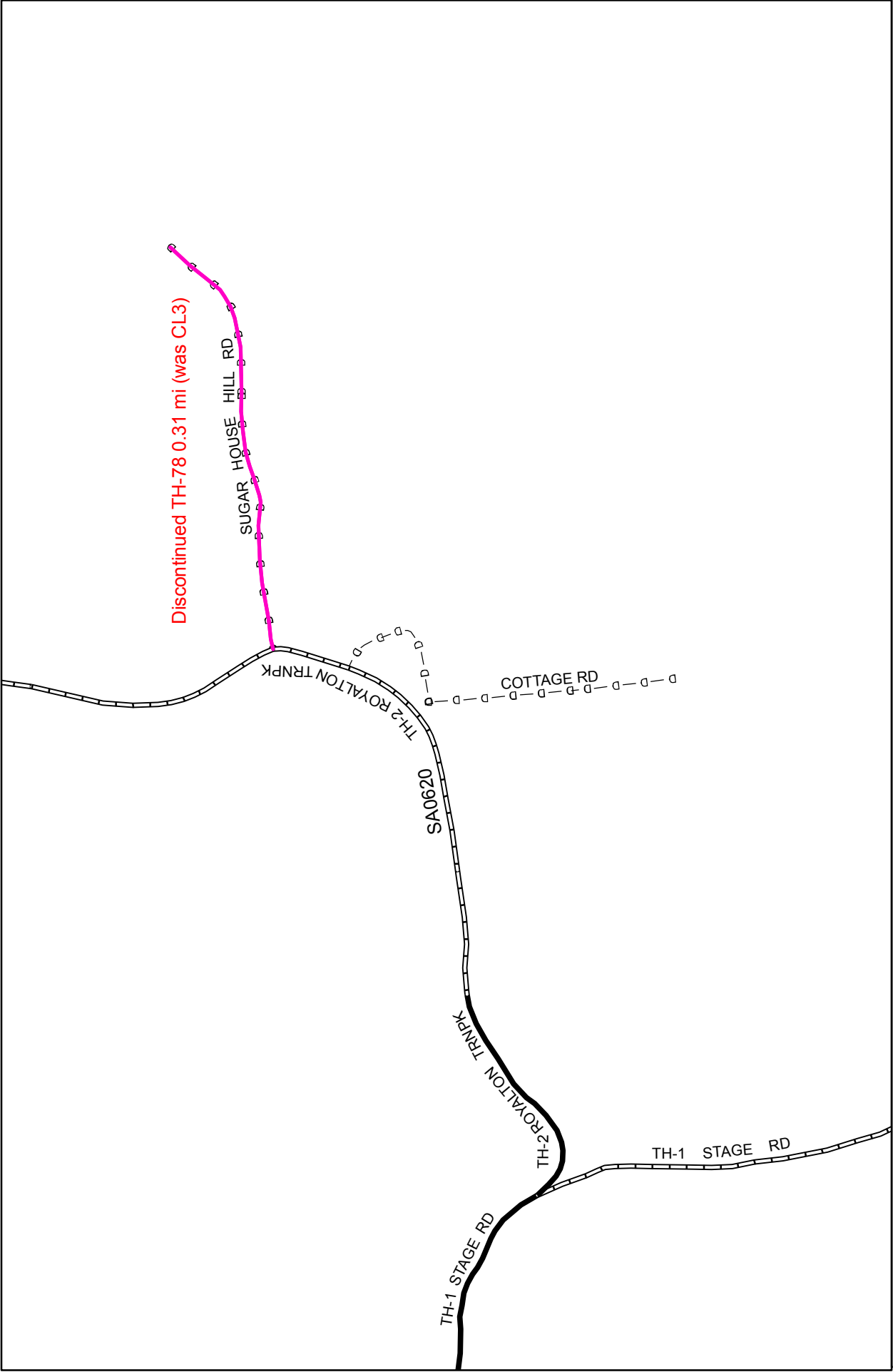


0.05 mi TH-33 Discontinued
 (Van Ornum Dr, was CL3)
 (previously discontinued section
 of TH-33 was extended 0.05 mi)



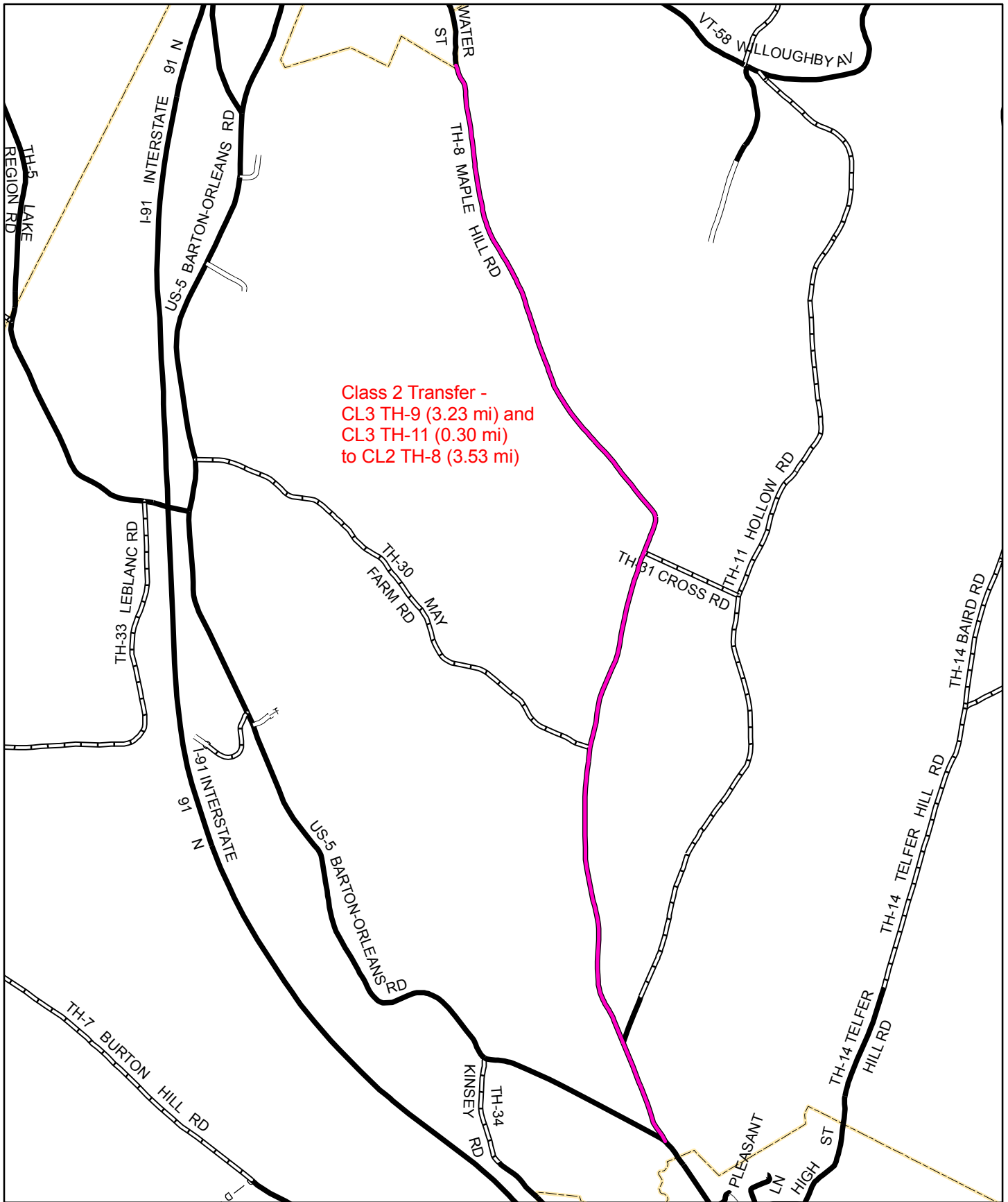
Mileage Certificate Change 2006 -- ADDISON

Mapping Unit
 Policy & Planning Division
 Vermont Agency of Transportation -- March 2006



Mileage Certificate Change 2006 -- BARNARD

Mapping Unit
 Policy & Planning Division
 Vermont Agency of Transportation -- March 2006



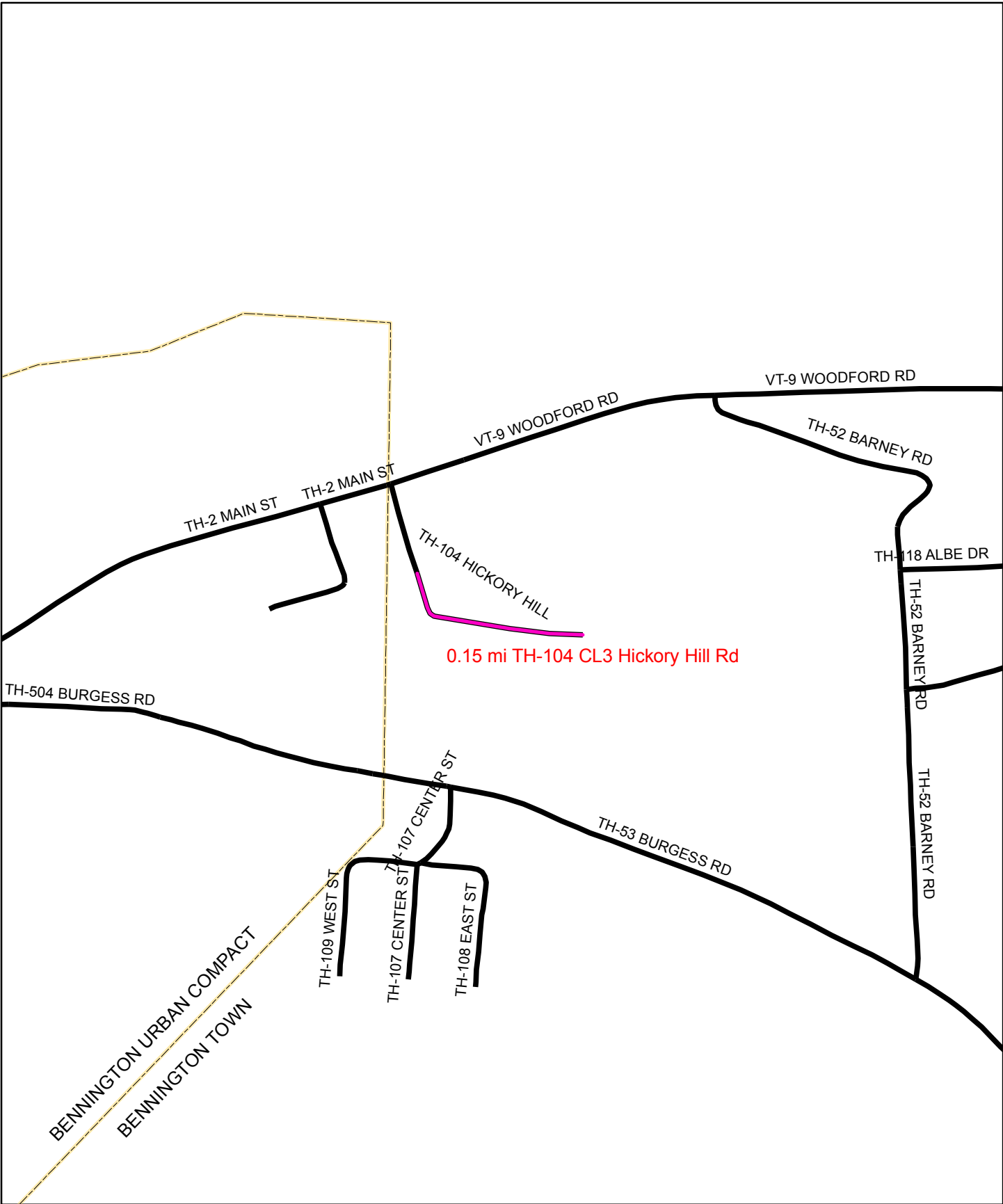
Class 2 Transfer -
 CL3 TH-9 (3.23 mi) and
 CL3 TH-11 (0.30 mi)
 to CL2 TH-8 (3.53 mi)

Mileage Certificate Change 2006 -- BARTON

Mapping Unit
 Policy & Planning Division
 Vermont Agency of Transportation -- March 2006

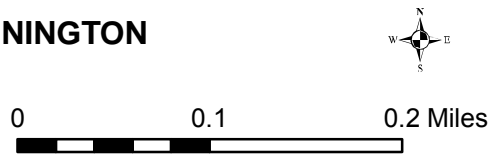


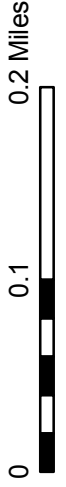
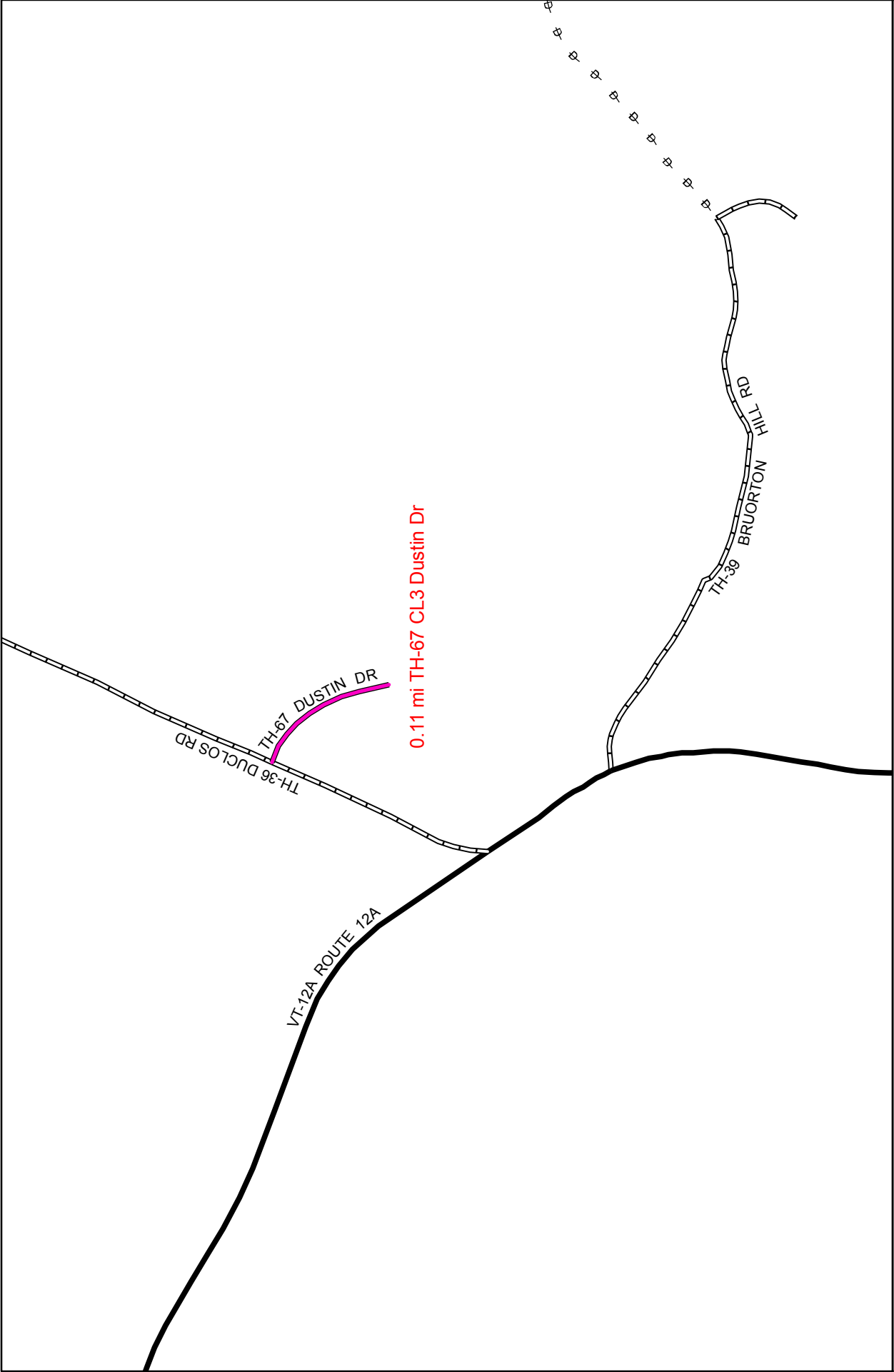
0 0.1 0.2 0.3 0.4 0.5 Miles



Mileage Certificate Change 2006 -- BENNINGTON

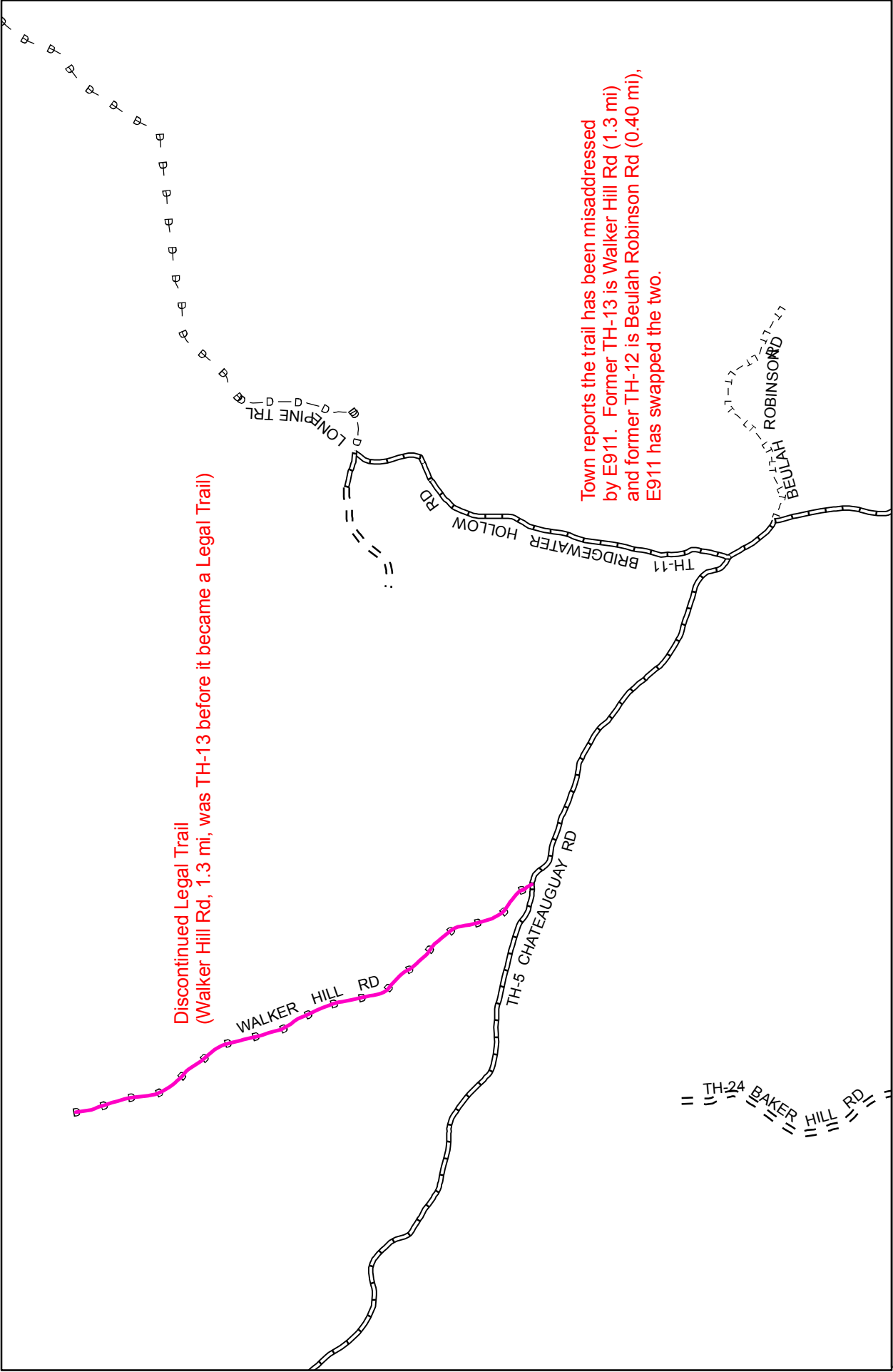
Mapping Unit
 Policy & Planning Division
 Vermont Agency of Transportation -- March 2006





Mileage Certificate Change 2006 -- BRAINTREE

Mapping Unit
Policy & Planning Division
Vermont Agency of Transportation -- March 2006



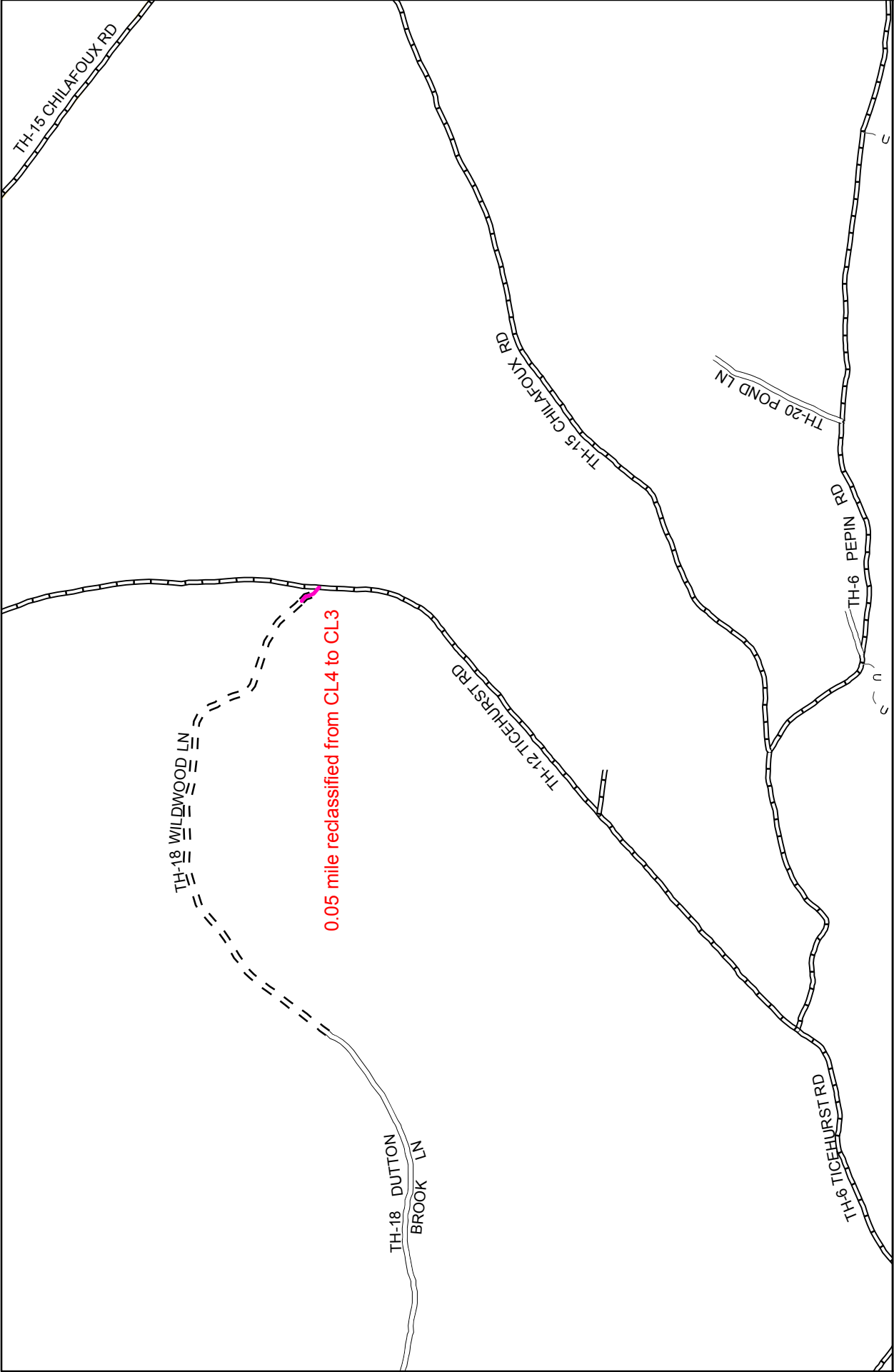
Discontinued Legal Trail
 (Walker Hill Rd, 1.3 mi, was TH-13 before it became a Legal Trail)

Town reports the trail has been misaddressed
 by E911. Former TH-13 is Walker Hill Rd (1.3 mi)
 and former TH-12 is Beulah Robinson Rd (0.40 mi),
 E911 has swapped the two.



Mileage Certificate Change 2006 -- BRIDGEWATER

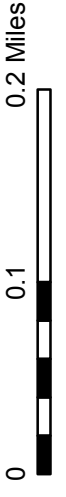
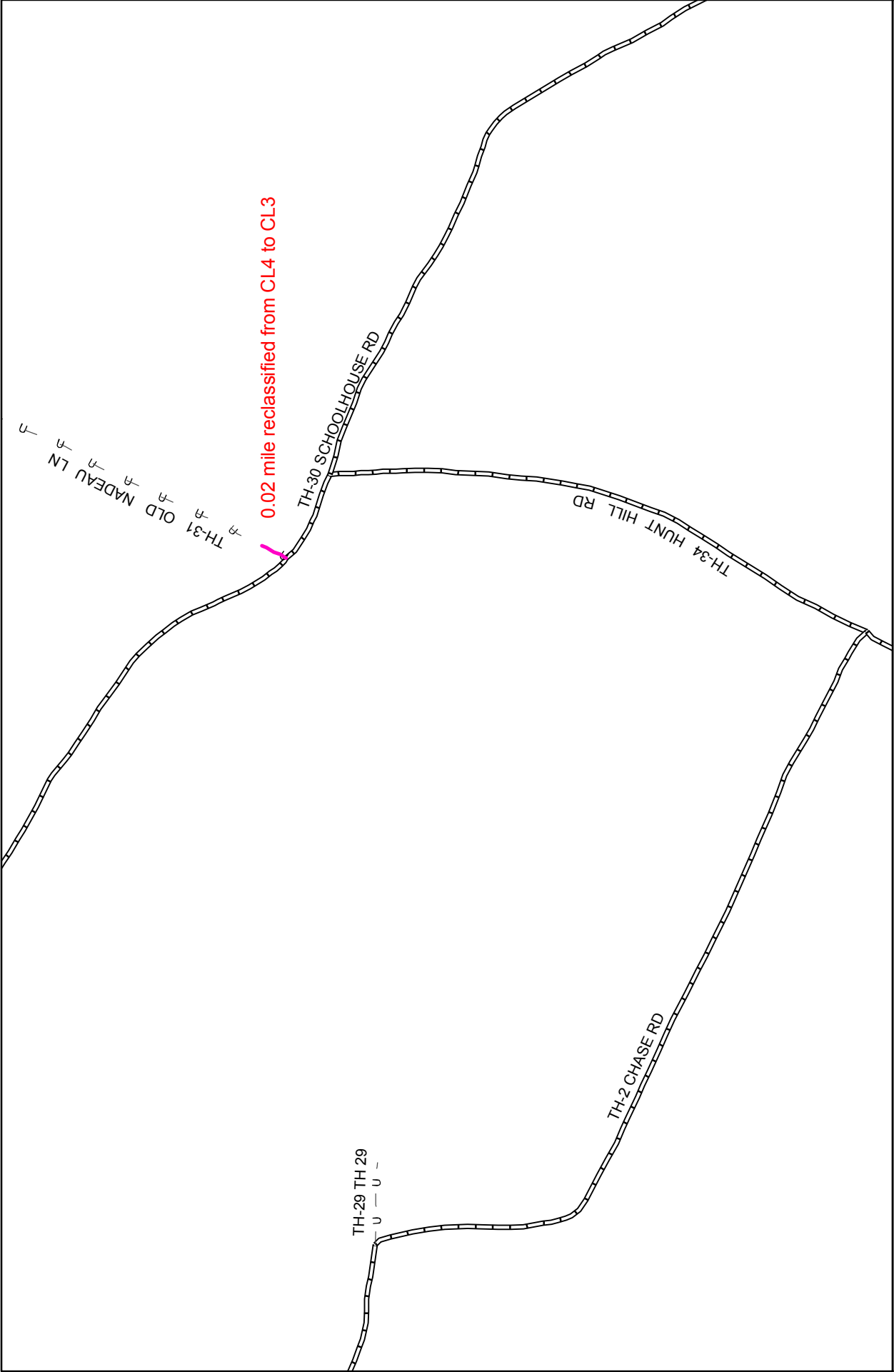
Mapping Unit
 Policy & Planning Division
 Vermont Agency of Transportation -- March 2006



Mileage Certificate Change 2006 -- BROWNINGTON

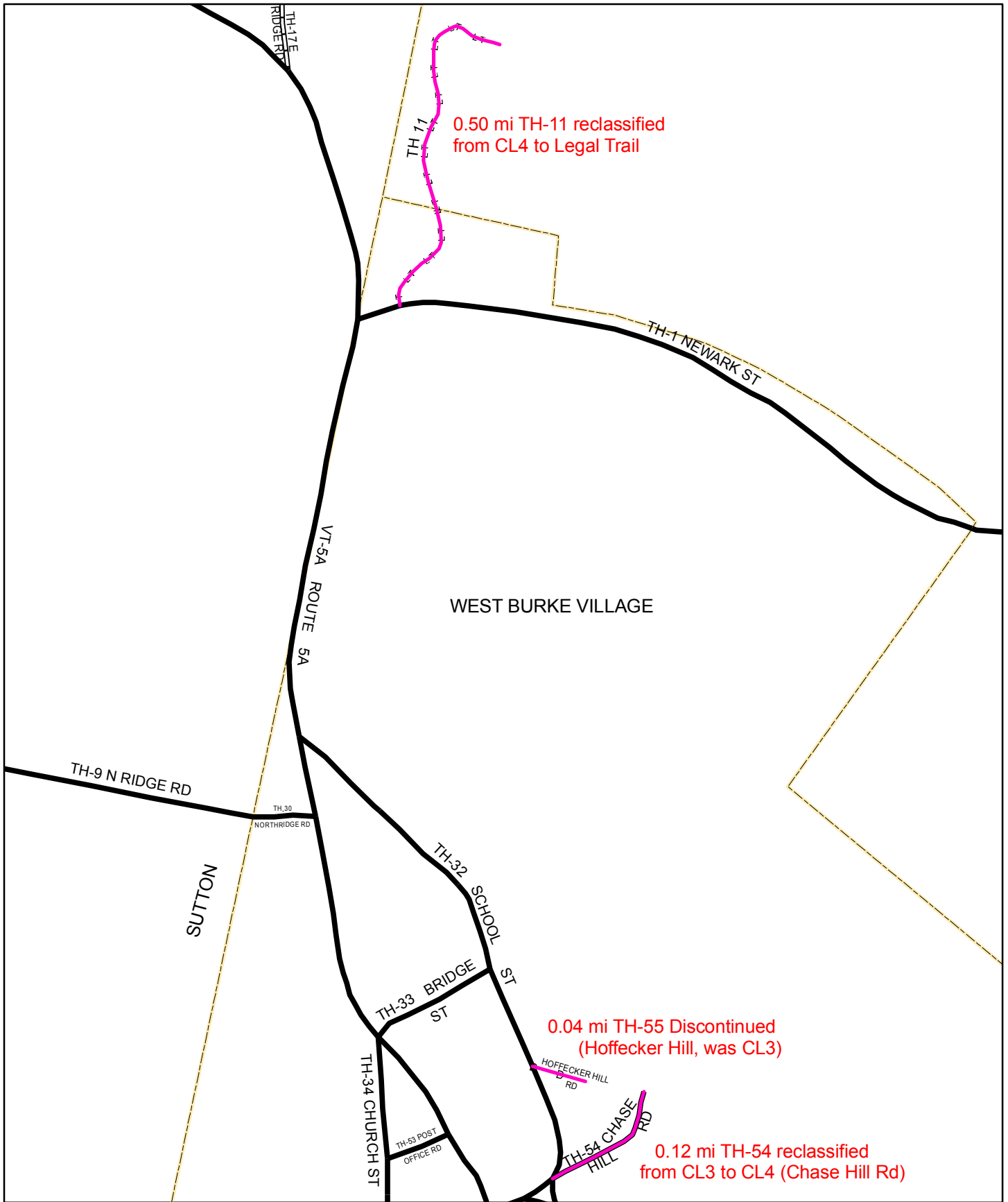
Mapping Unit
Policy & Planning Division
Vermont Agency of Transportation -- March 2006





Mileage Certificate Change 2006 -- BROWNINGTON

Mapping Unit
Policy & Planning Division
Vermont Agency of Transportation -- March 2006




0.50 mi TH-11 reclassified
from CL4 to Legal Trail

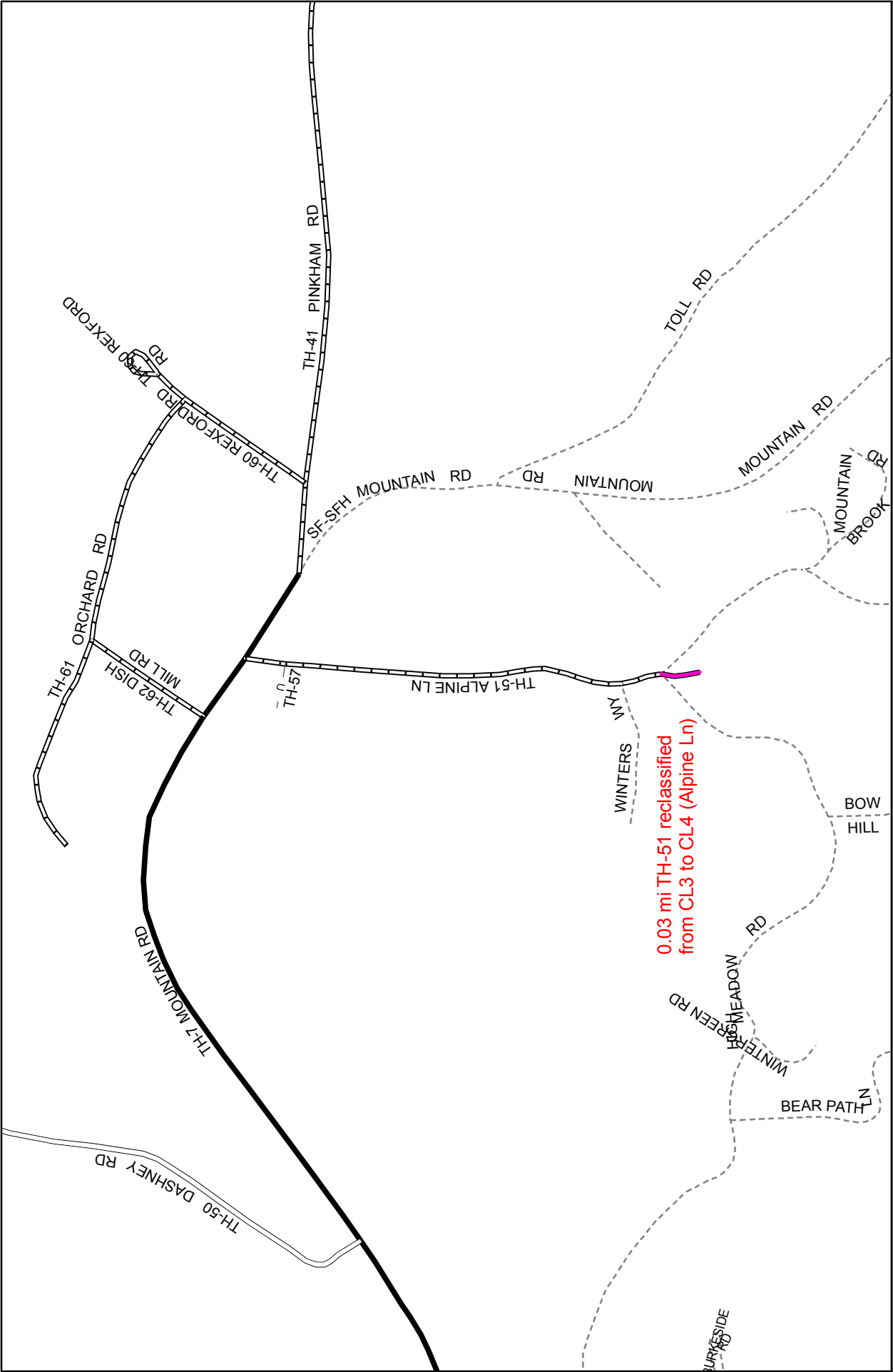
0.04 mi TH-55 Discontinued
(Hoffecker Hill, was CL3)

0.12 mi TH-54 reclassified
from CL3 to CL4 (Chase Hill Rd)

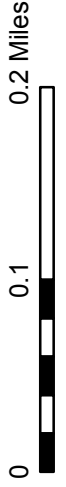
Mileage Certificate Change 2006 -- BURKE

Mapping Unit
Policy & Planning Division
Vermont Agency of Transportation -- March 2006



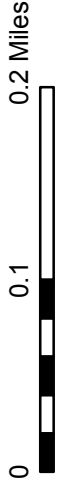
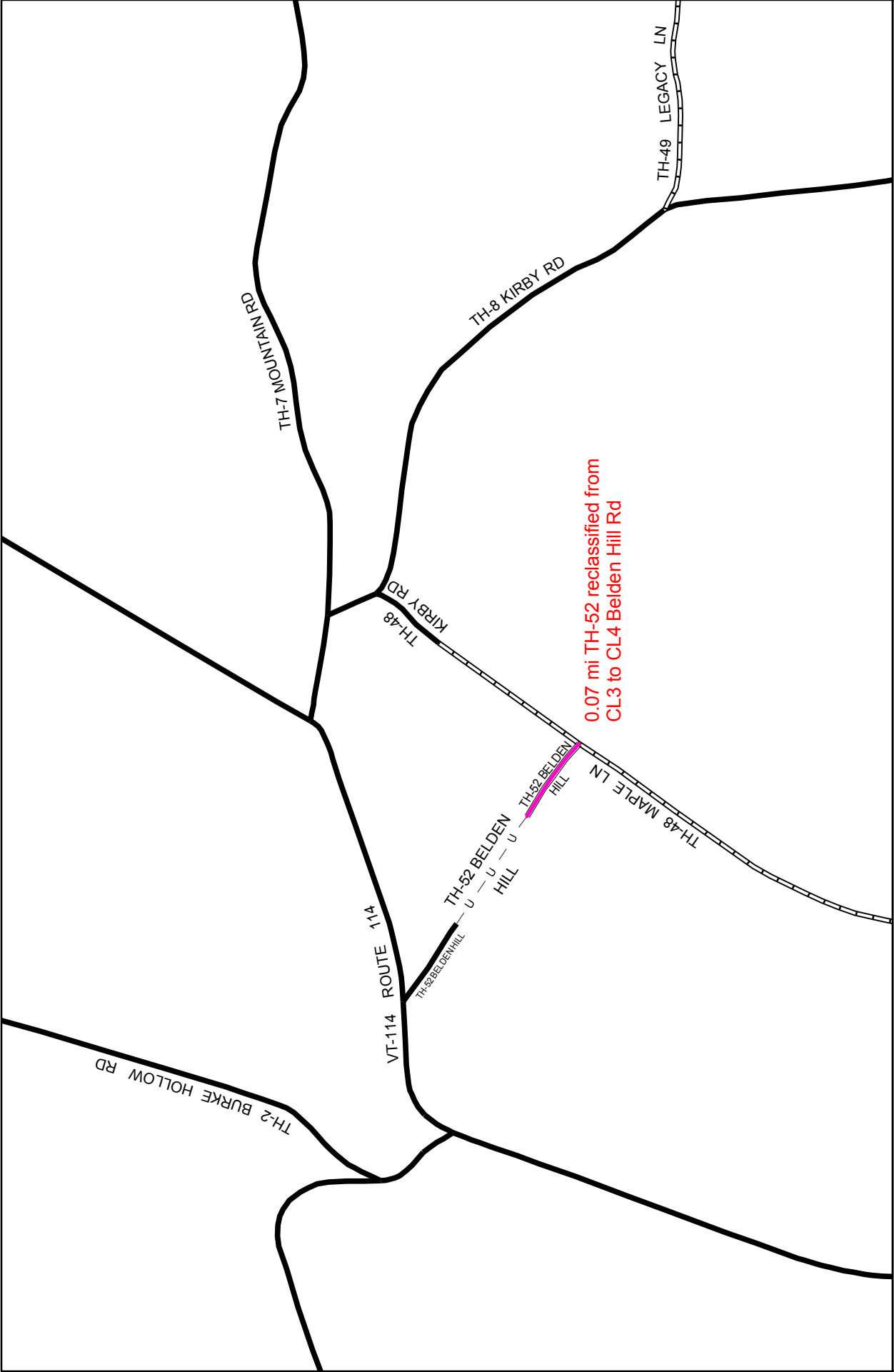


0.03 mi TH-51 reclassified
from CL3 to CL4 (Alpine Ln)



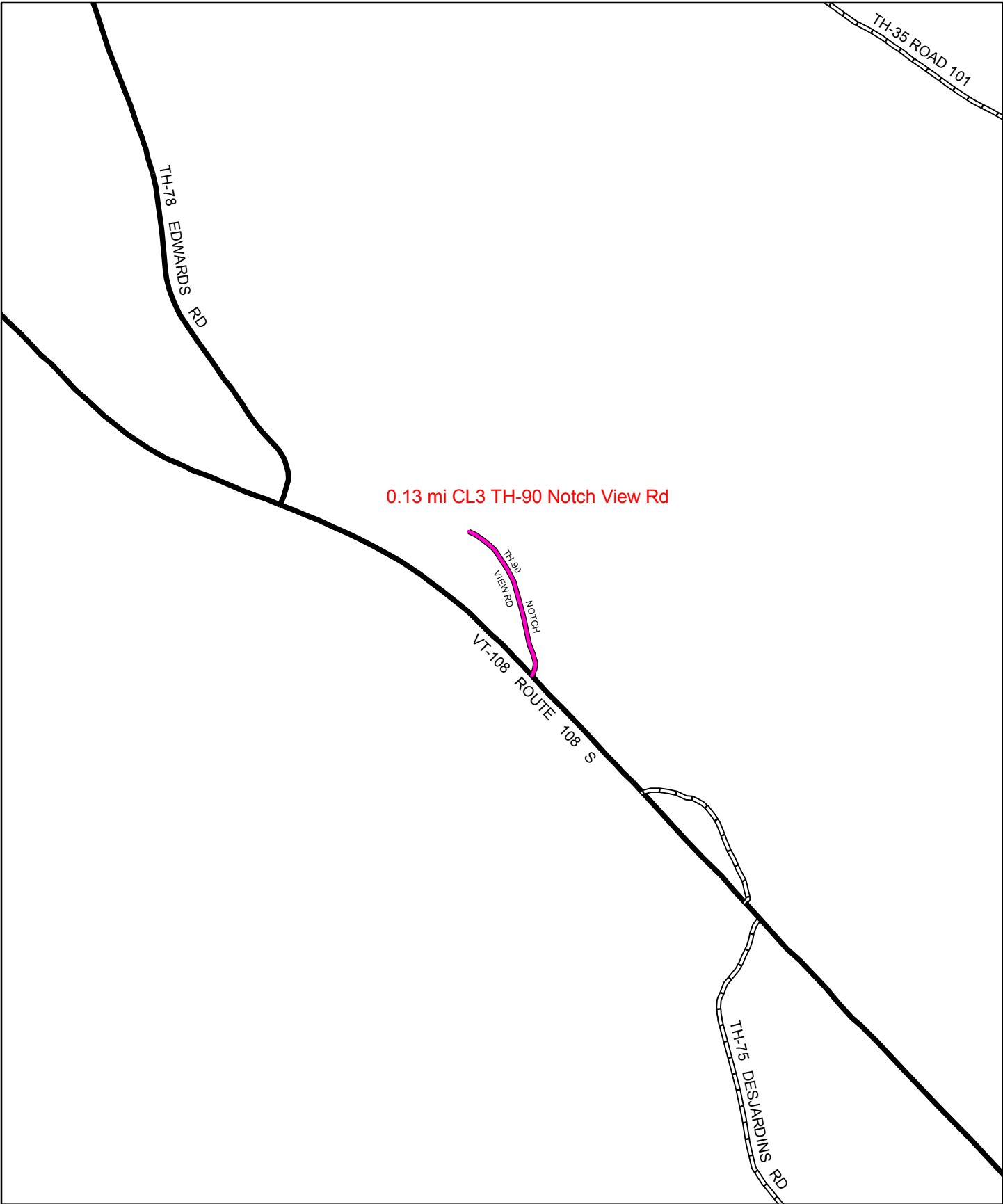
Mileage Certificate Change 2006 -- BURKE

Mapping Unit
 Policy & Planning Division
 Vermont Agency of Transportation -- March 2006



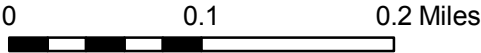
Mileage Certificate Change 2006 -- BURKE

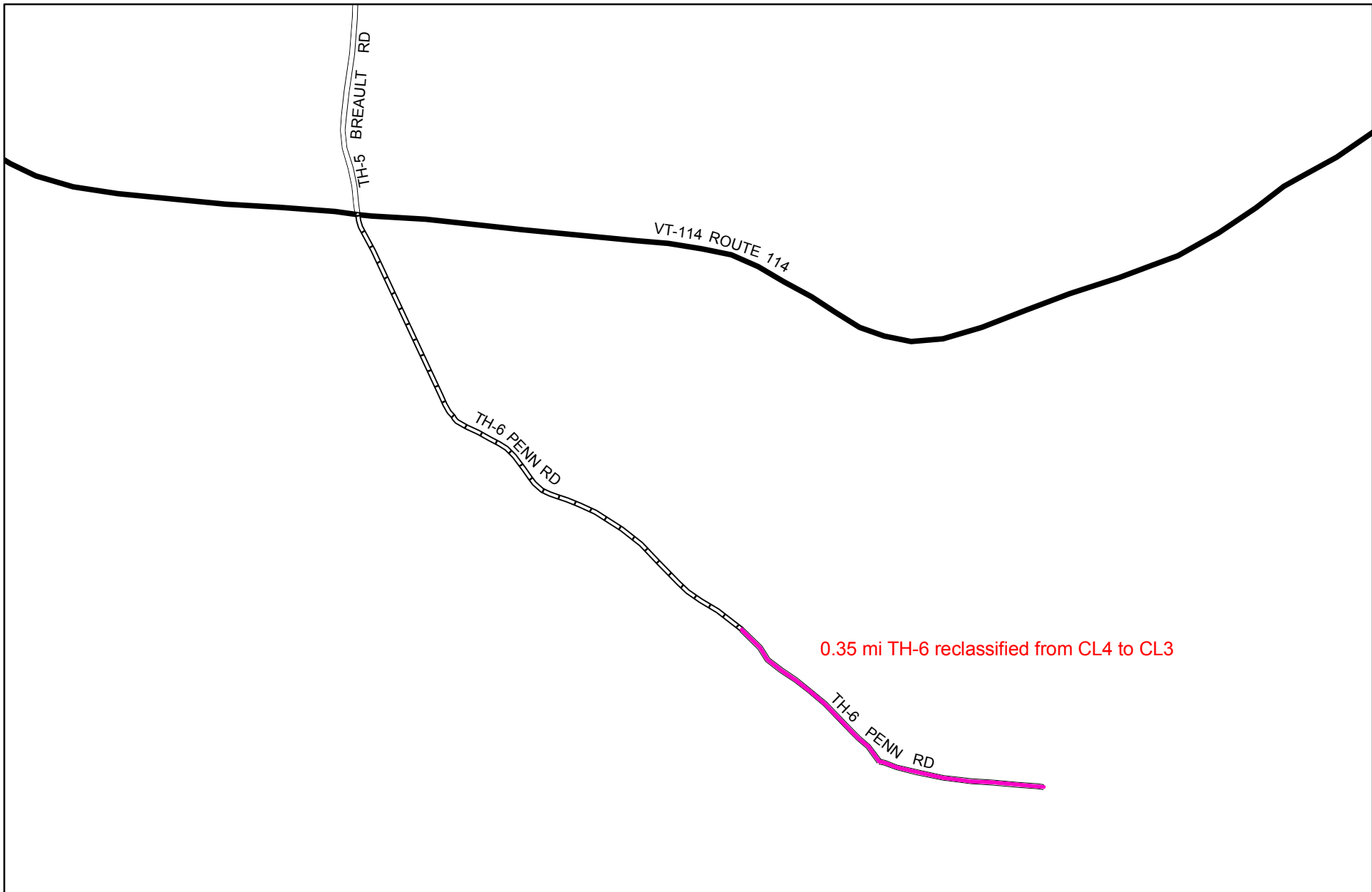
Mapping Unit
 Policy & Planning Division
 Vermont Agency of Transportation -- March 2006



Mileage Certificate Change 2006 -- Cambridge

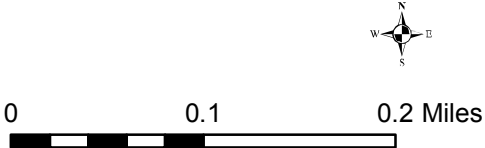
Mapping Unit
Policy & Planning Division
Vermont Agency of Transportation -- March 2006

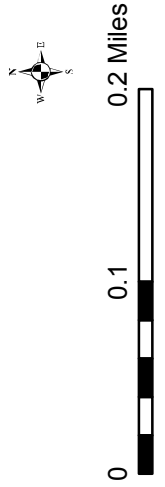
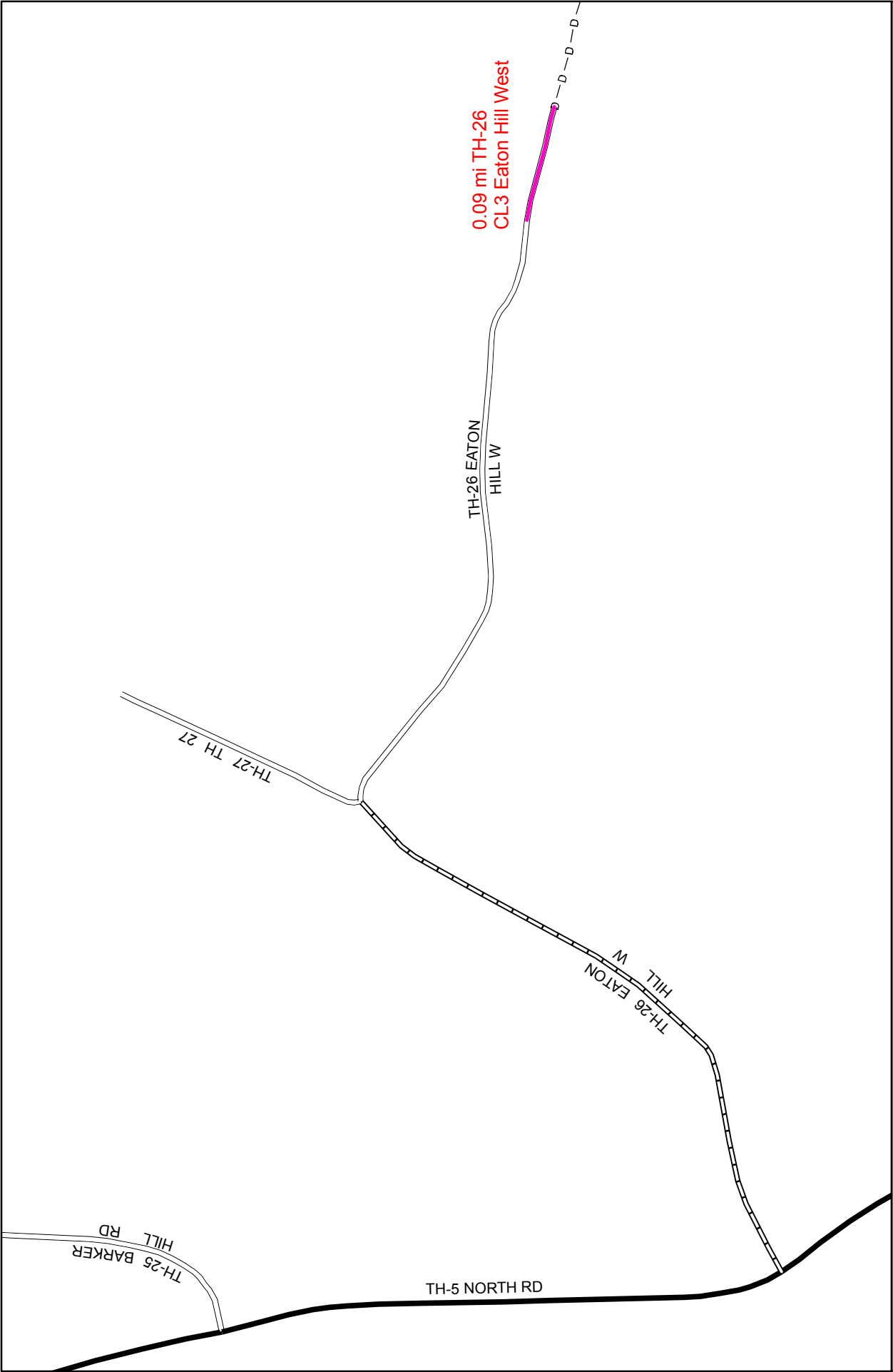




Mileage Certificate Change 2006 -- CAANAN

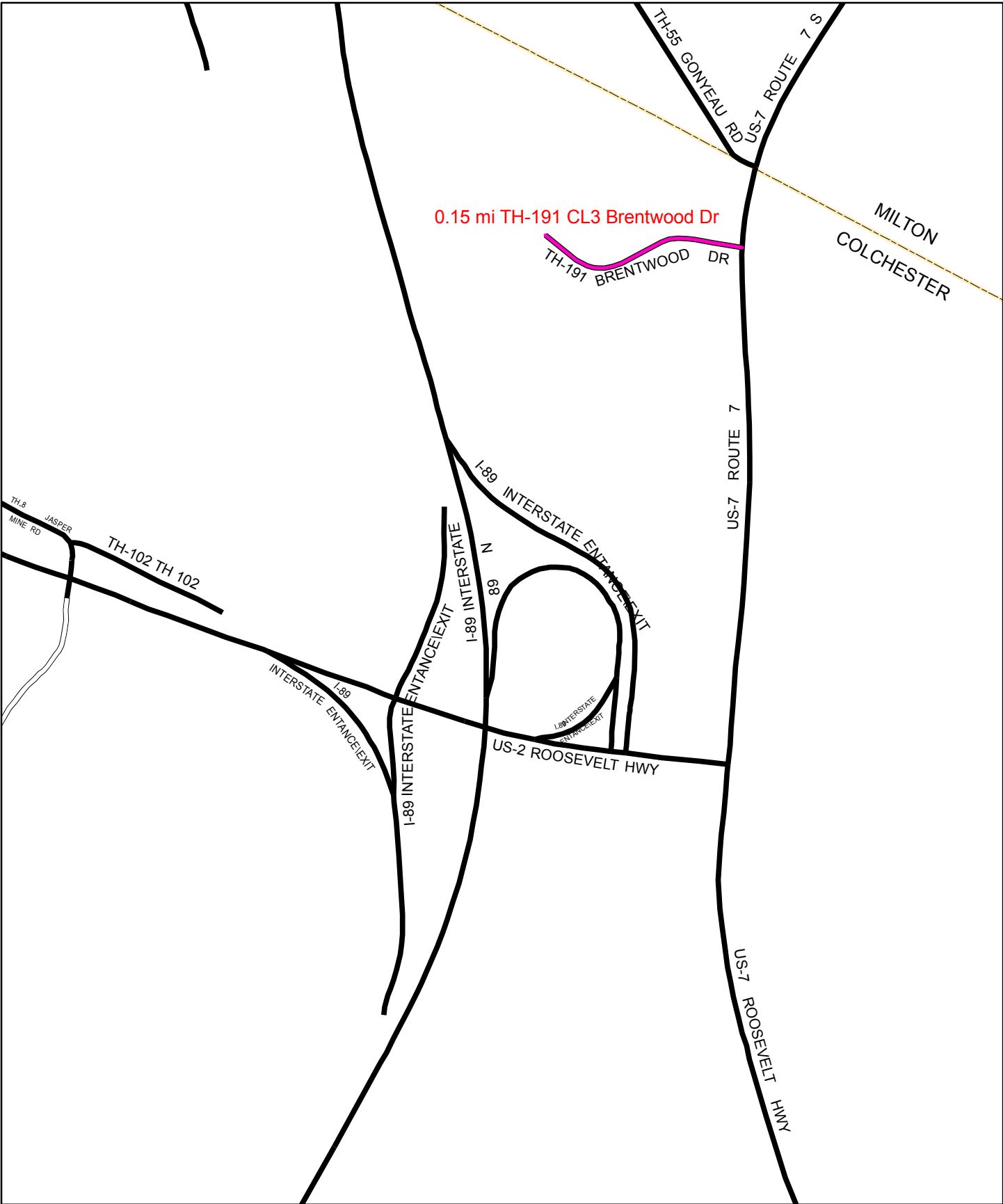
Mapping Unit
Policy & Planning Division
Vermont Agency of Transportation -- March 2006






Mileage Certificate Change 2006 -- CASTLETON

Mapping Unit
 Policy & Planning Division
 Vermont Agency of Transportation -- March 2006



Mileage Certificate Change 2006 -- COLCHESTER

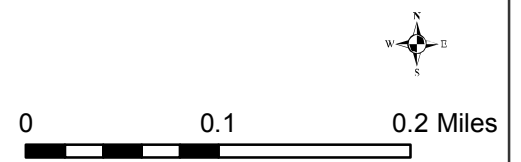
Mapping Unit
 Policy & Planning Division
 Vermont Agency of Transportation -- March 2006

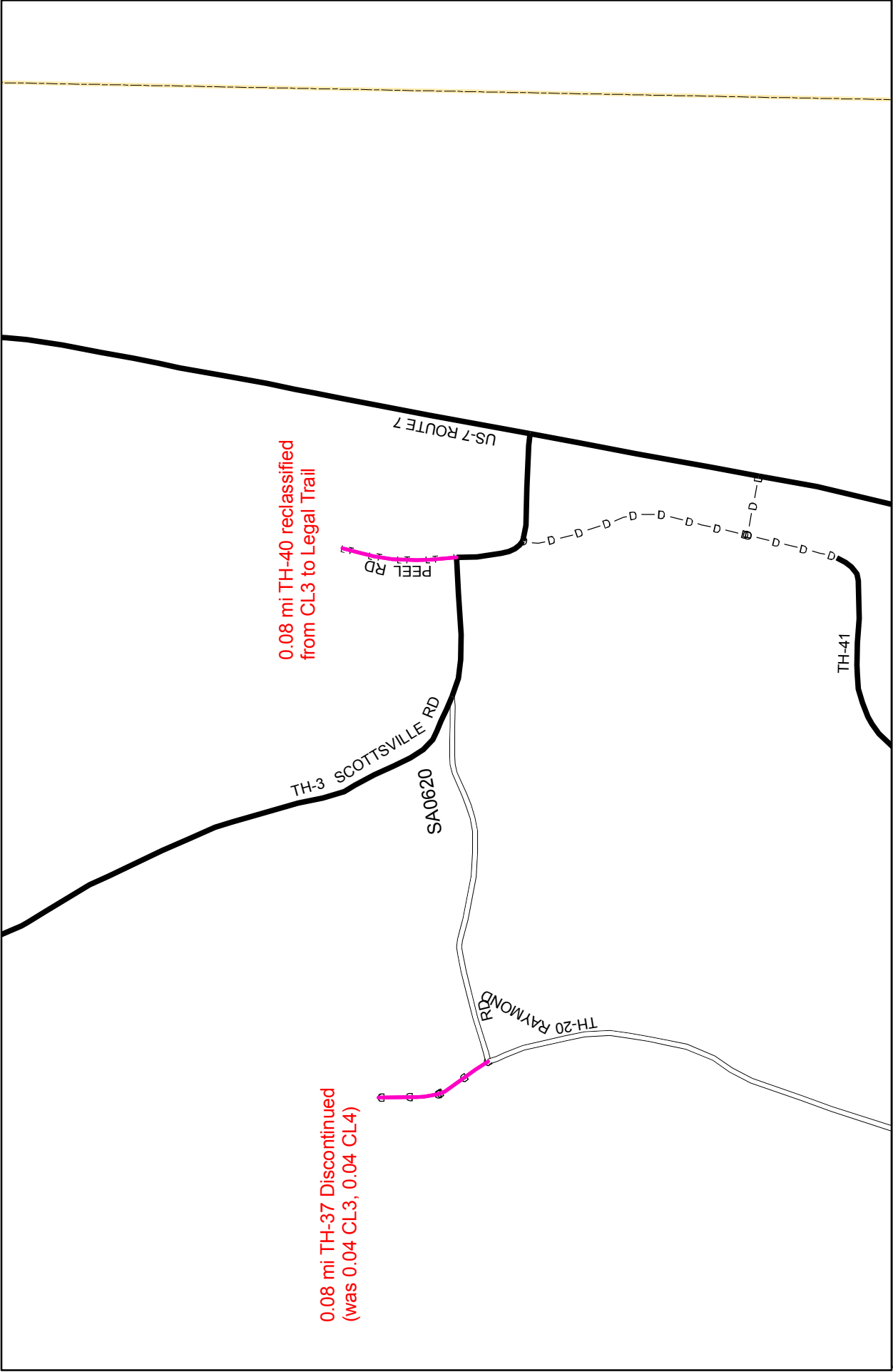




Mileage Certificate Change 2006 -- CONCORD

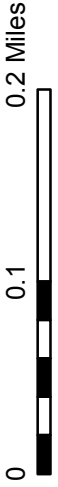
Mapping Unit
Policy & Planning Division
Vermont Agency of Transportation -- March 2006





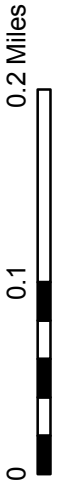
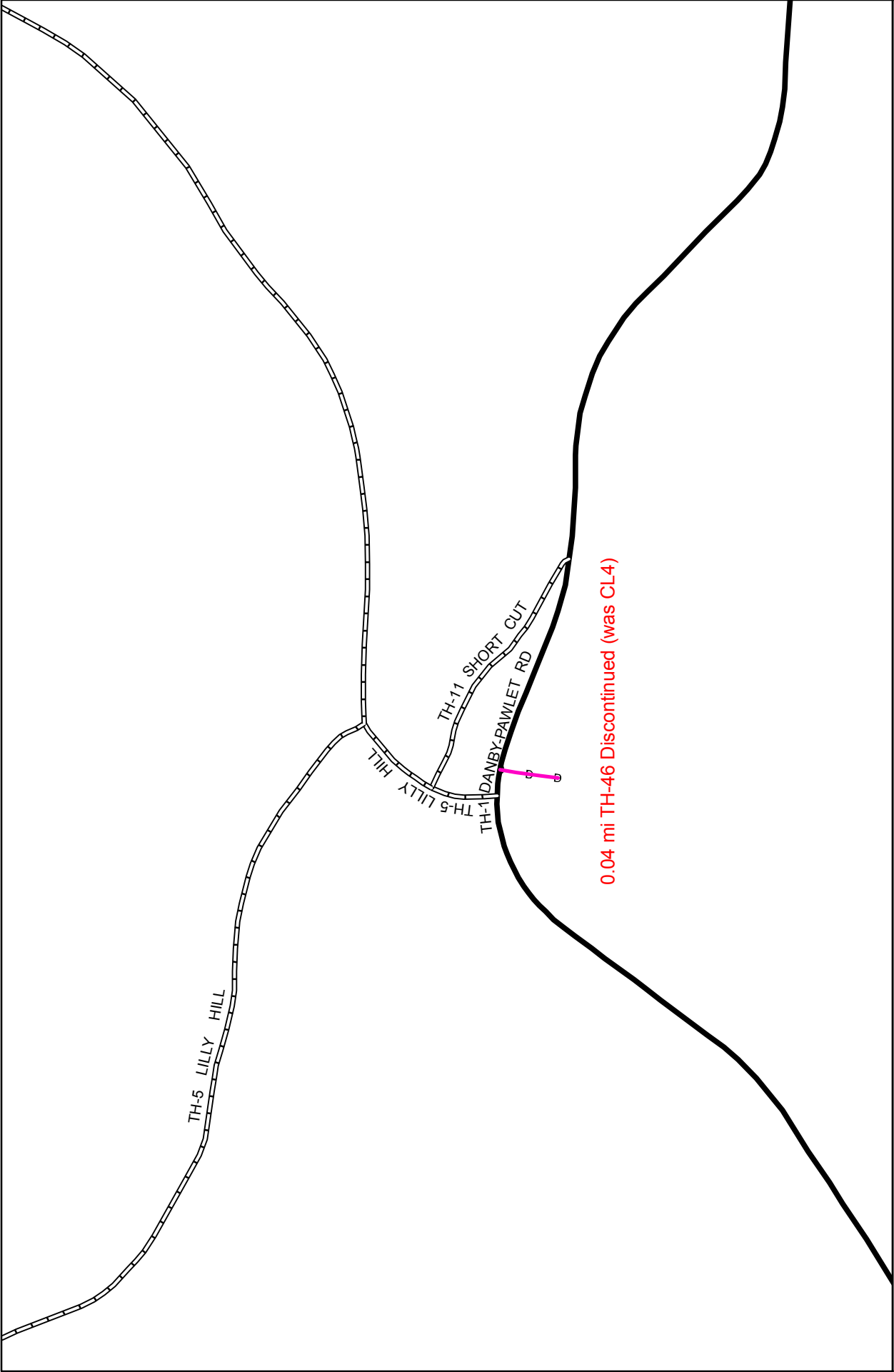
0.08 mi TH-40 reclassified from CL3 to Legal Trail

0.08 mi TH-37 Discontinued (was 0.04 CL3, 0.04 CL4)



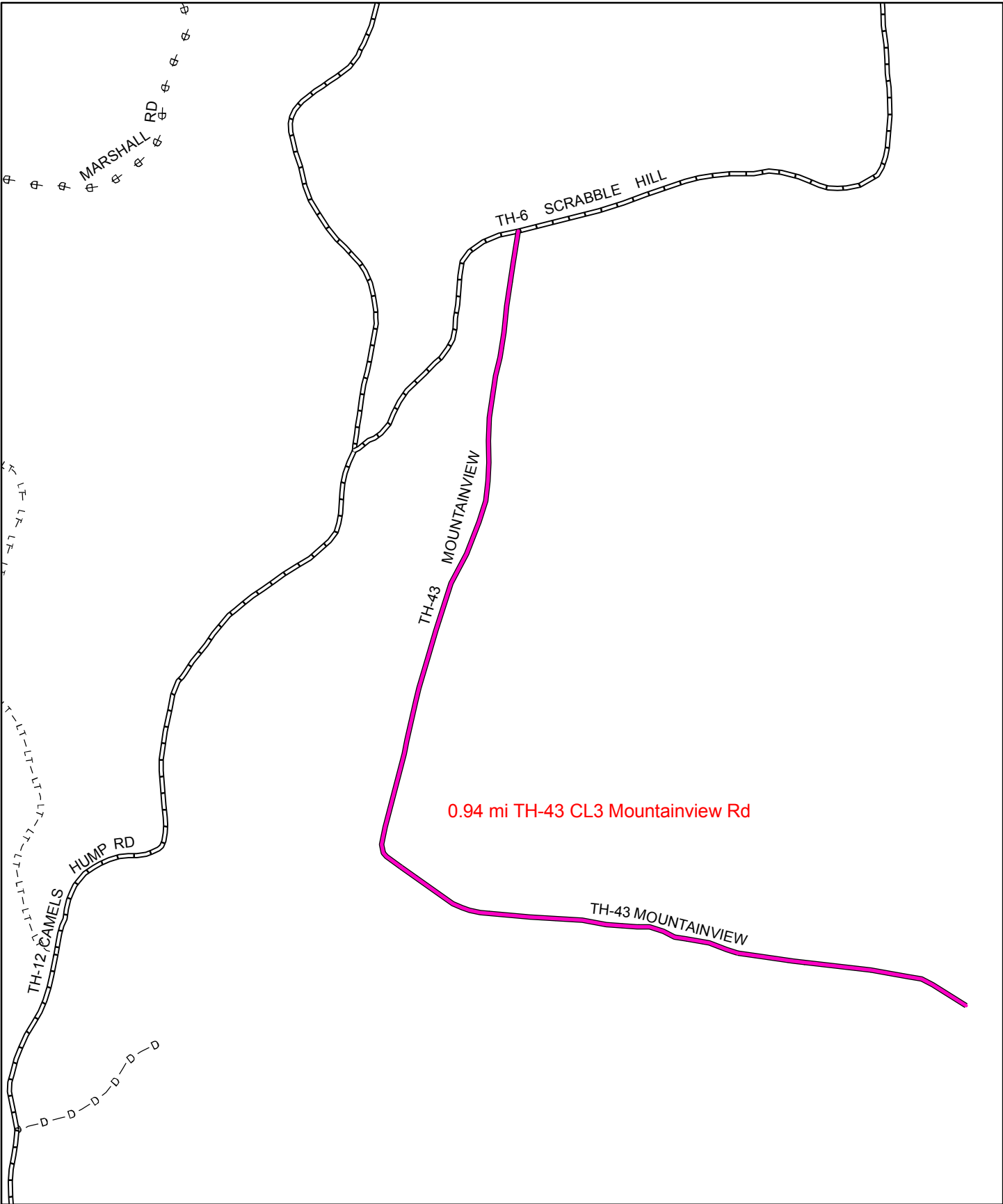
Mileage Certificate Change 2006 -- DANBY

Mapping Unit
 Policy & Planning Division
 Vermont Agency of Transportation -- March 2006



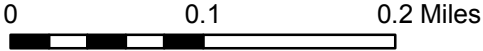
Mileage Certificate Change 2006 -- DANBY

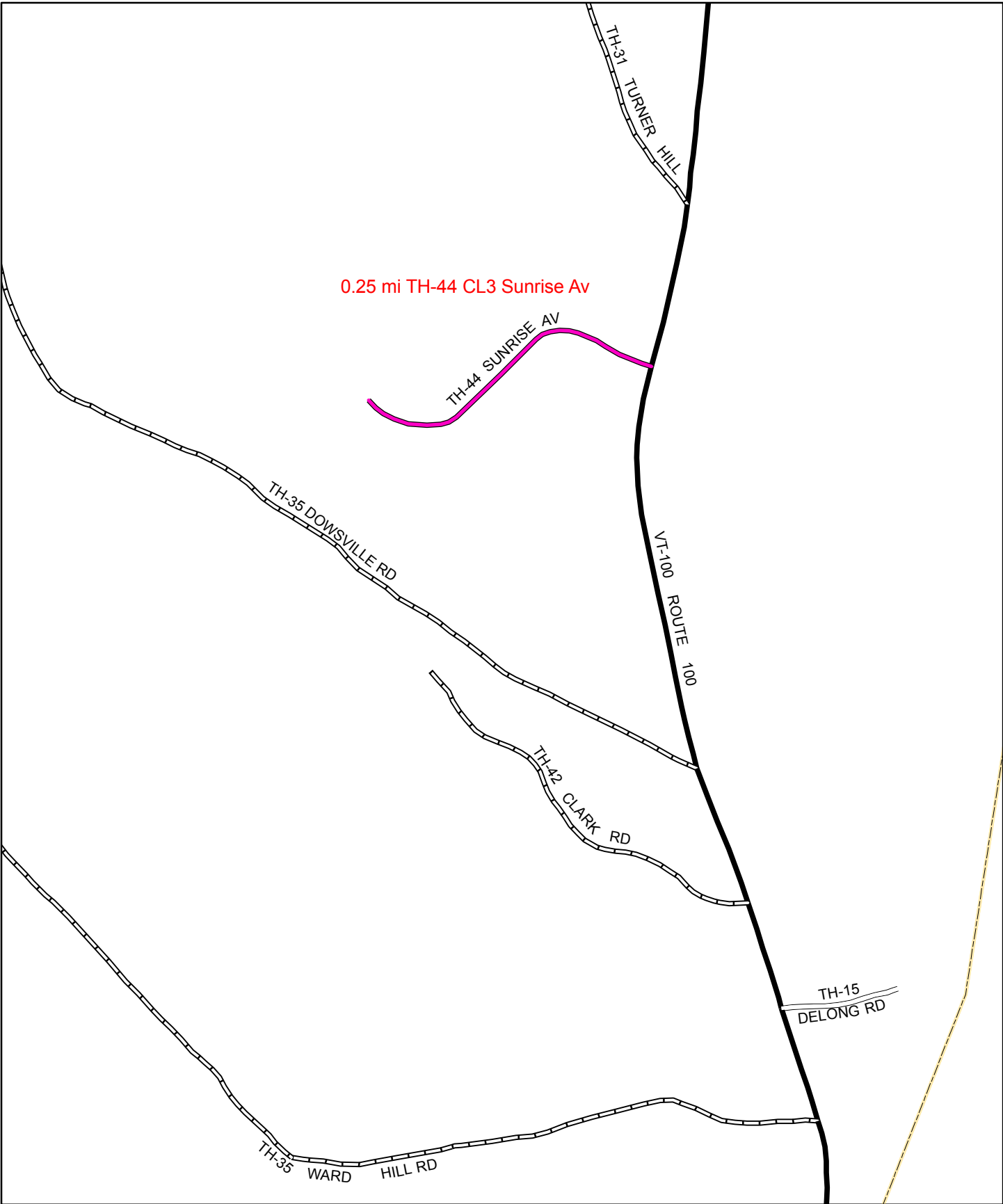
Mapping Unit
Policy & Planning Division
Vermont Agency of Transportation -- March 2006



Mileage Certificate Change 2006 -- DUXBURY

Mapping Unit
 Policy & Planning Division
 Vermont Agency of Transportation -- March 2006




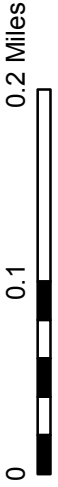
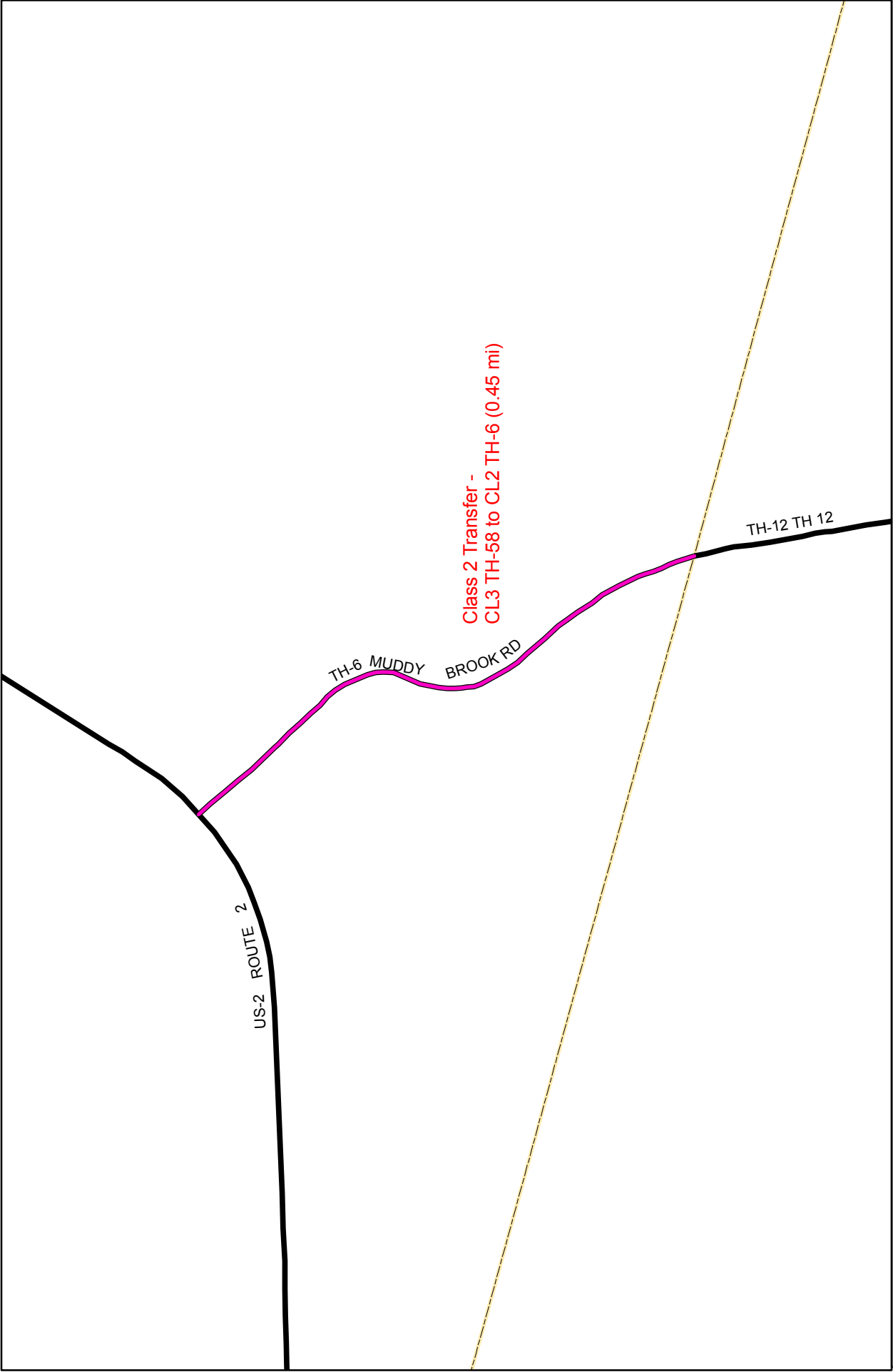


0.25 mi TH-44 CL3 Sunrise Av

Mileage Certificate Change 2006 -- DUXBURY

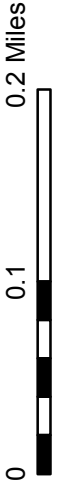
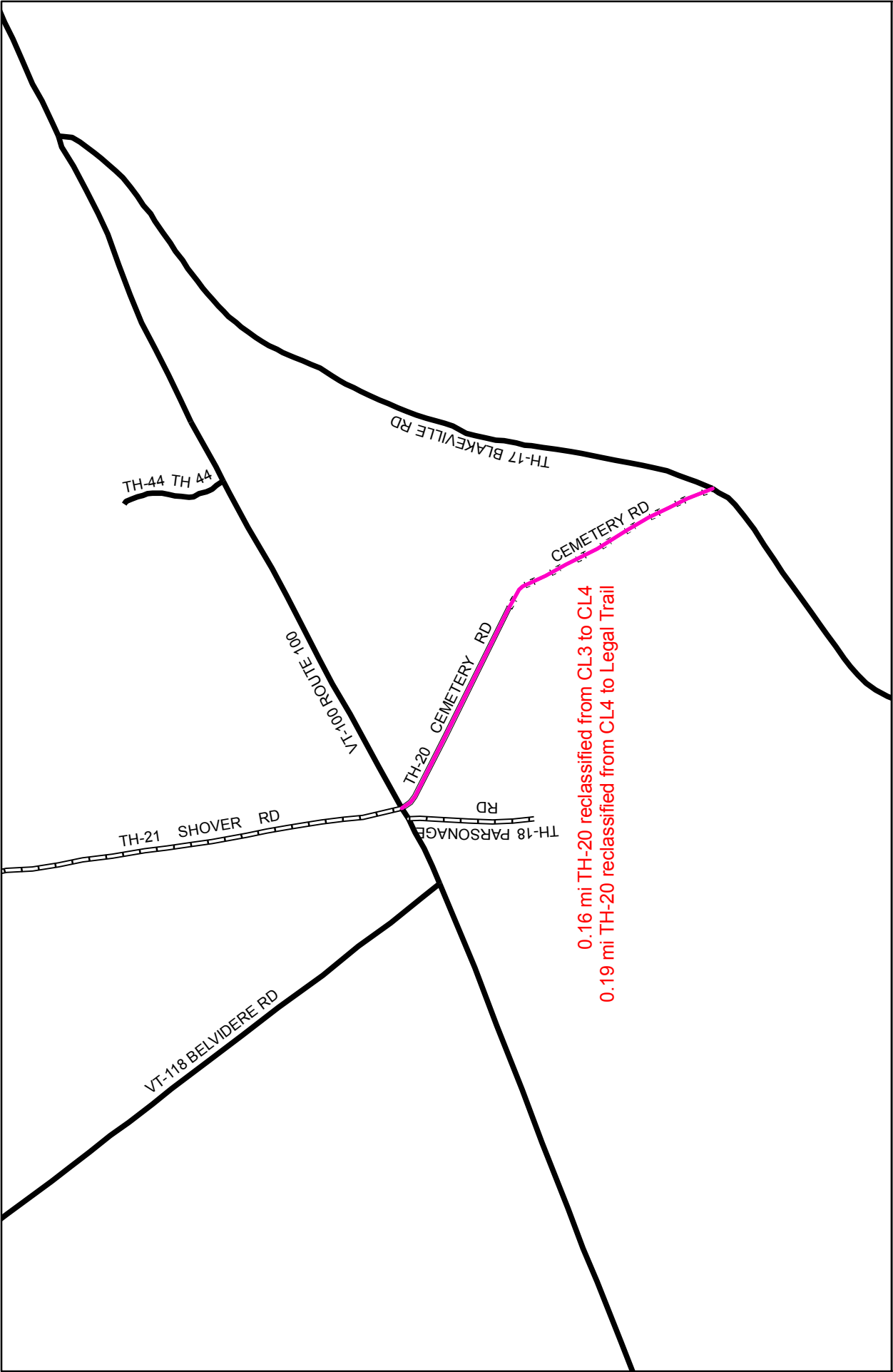
Mapping Unit
 Policy & Planning Division
 Vermont Agency of Transportation -- March 2006





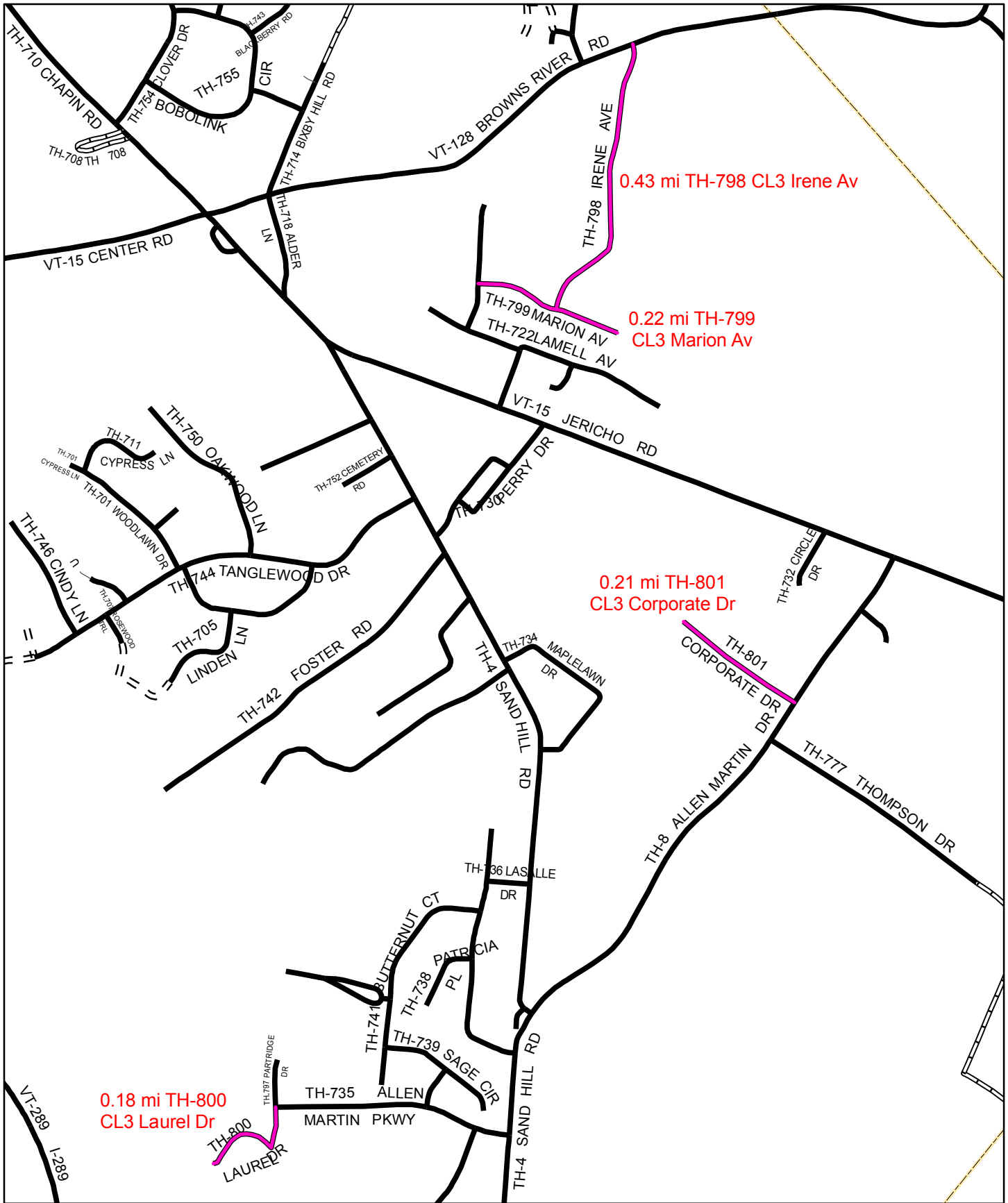
Mileage Certificate Change 2006 -- EAST MONTPELIER

Mapping Unit
Policy & Planning Division
Vermont Agency of Transportation -- March 2006



Mileage Certificate Change 2006 -- EDEN

Mapping Unit
 Policy & Planning Division
 Vermont Agency of Transportation -- March 2006



0.18 mi TH-800
CL3 Laurel Dr

0.21 mi TH-801
CL3 Corporate Dr

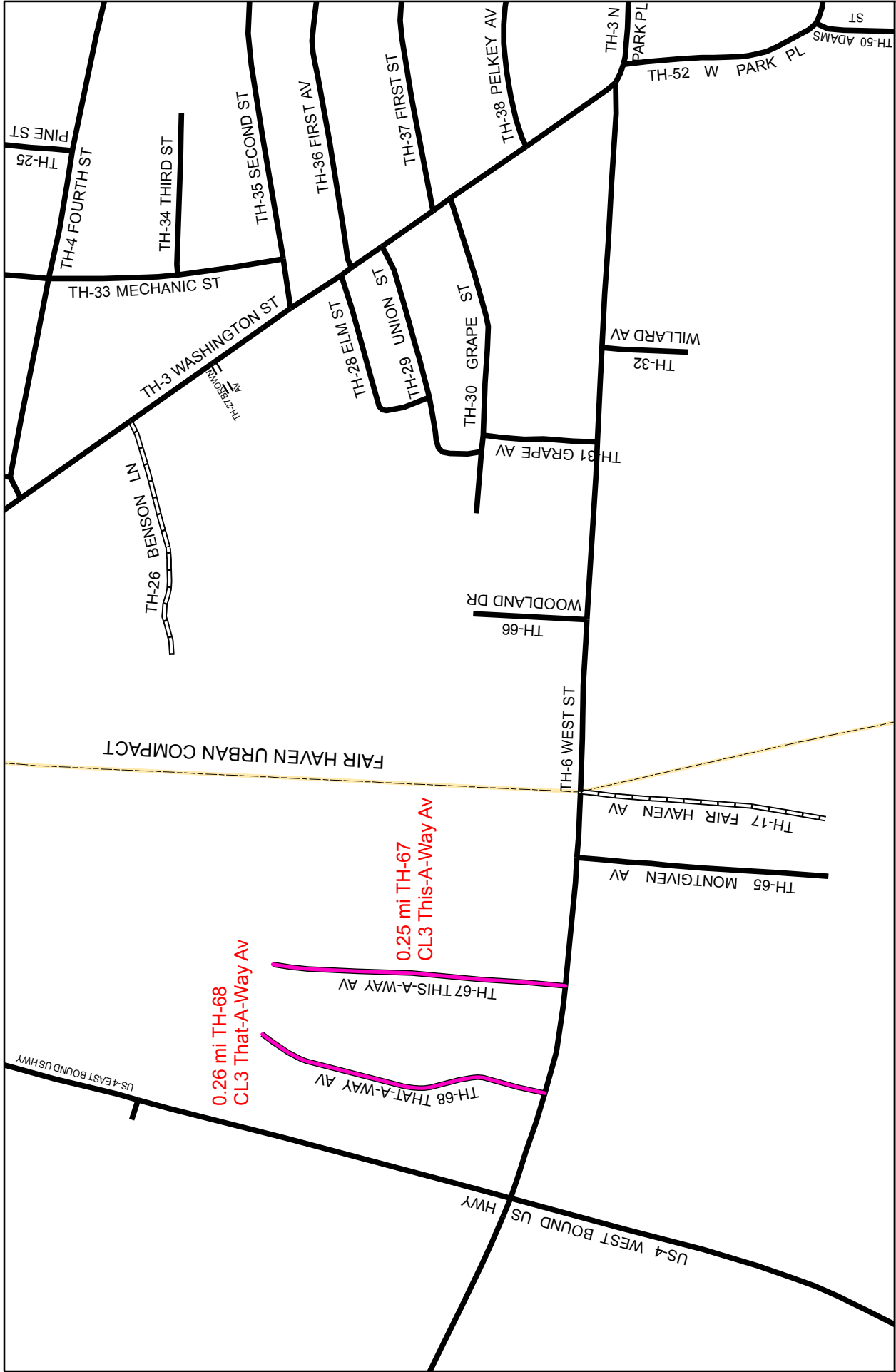
0.22 mi TH-799
CL3 Marion Av

0.43 mi TH-798 CL3 Irene Av

Mileage Certificate Change 2006 -- ESSEX (Urban Compact)

Mapping Unit
Policy & Planning Division
Vermont Agency of Transportation -- March 2006

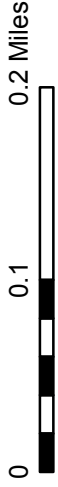




0.26 mi TH-68
CL3 That-A-Way Av

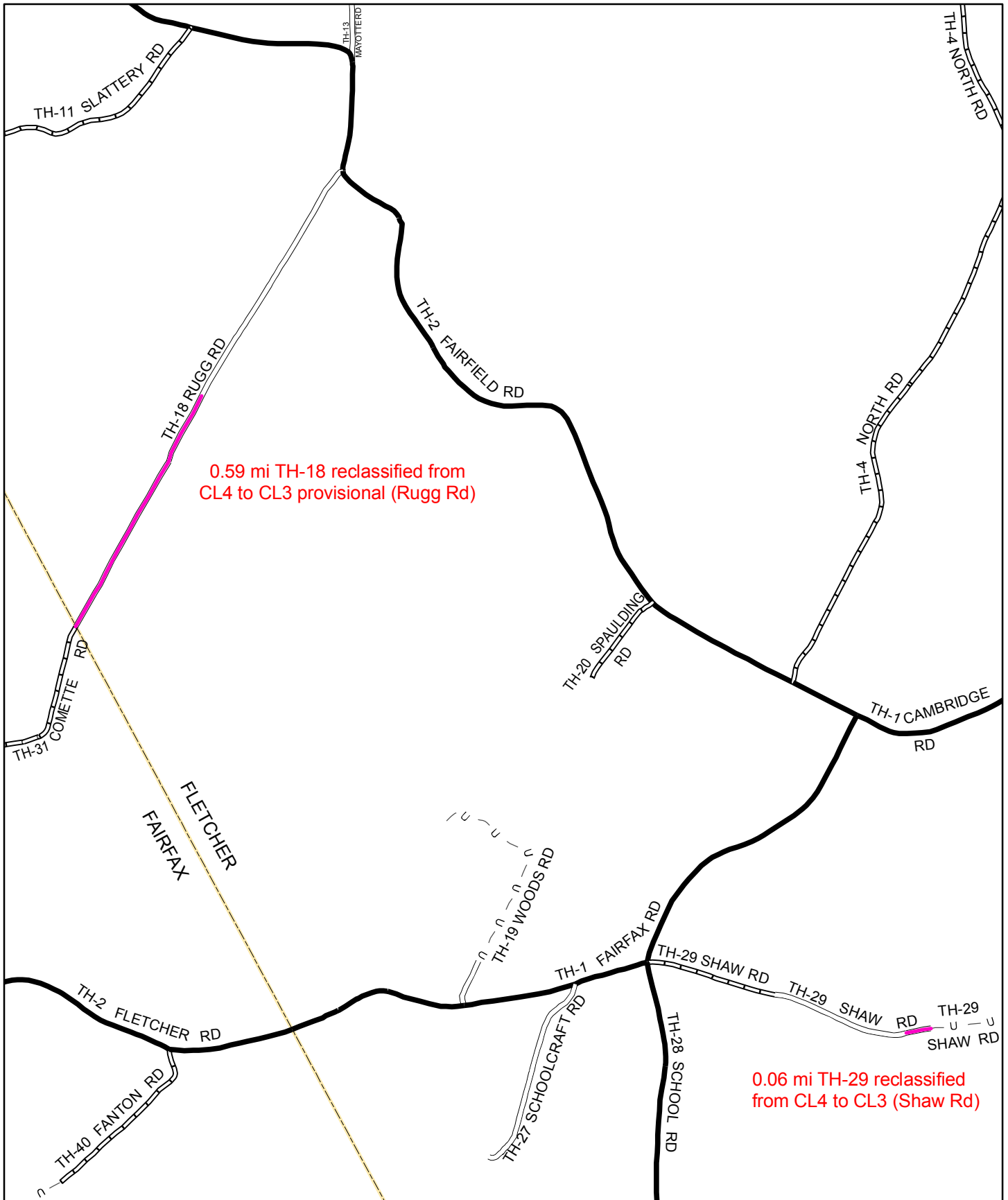
0.25 mi TH-67
CL3 This-A-Way Av

TH-66



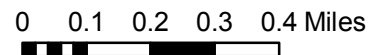
Mileage Certificate Change 2006 -- FAIR HAVEN

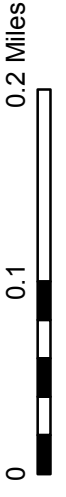
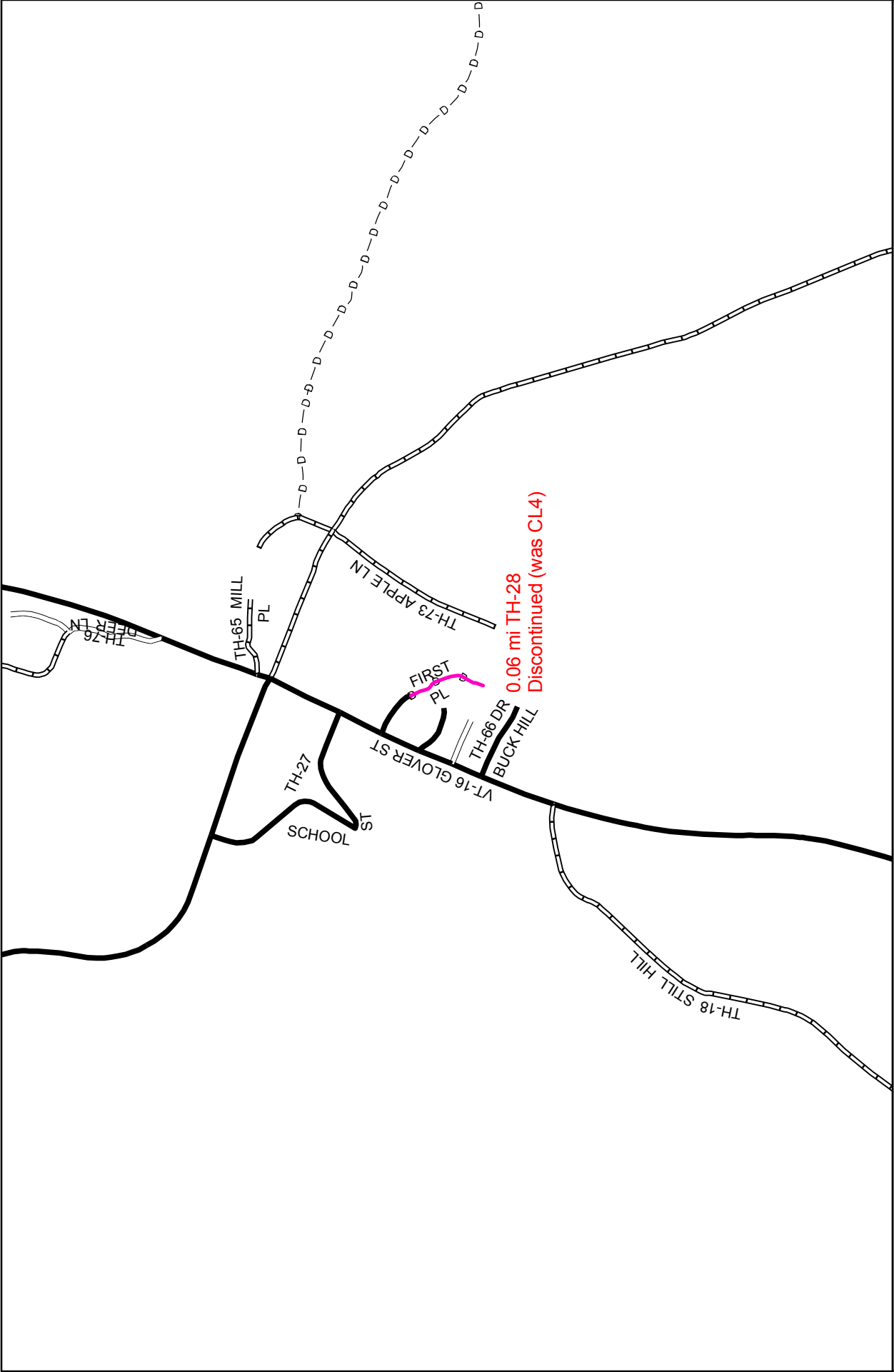
Mapping Unit
Policy & Planning Division
Vermont Agency of Transportation -- March 2006



Mileage Certificate Change 2006 -- FLETCHER

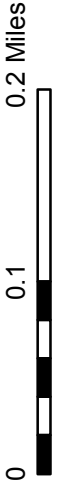
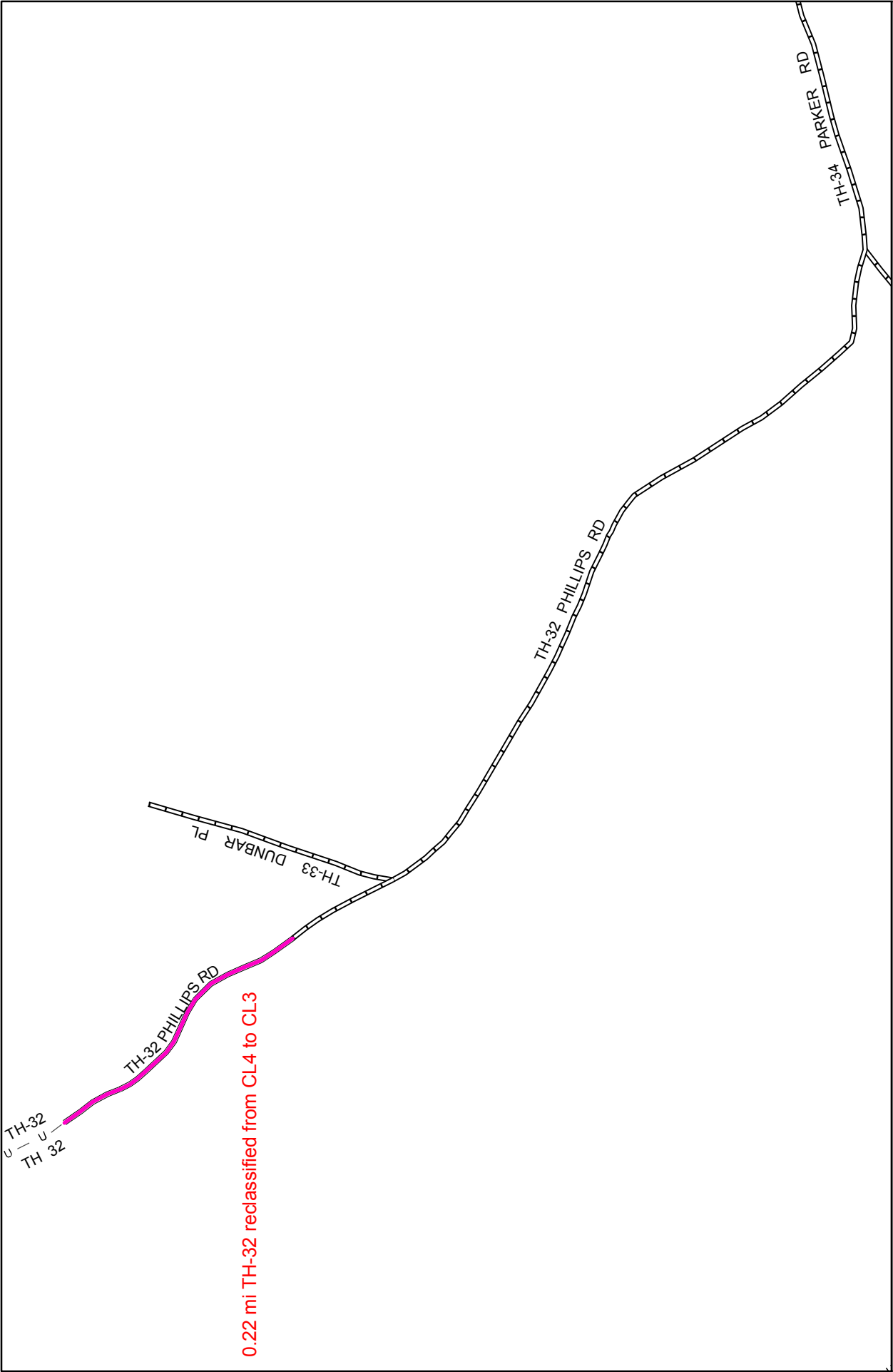
Mapping Unit
 Policy & Planning Division
 Vermont Agency of Transportation -- March 2006





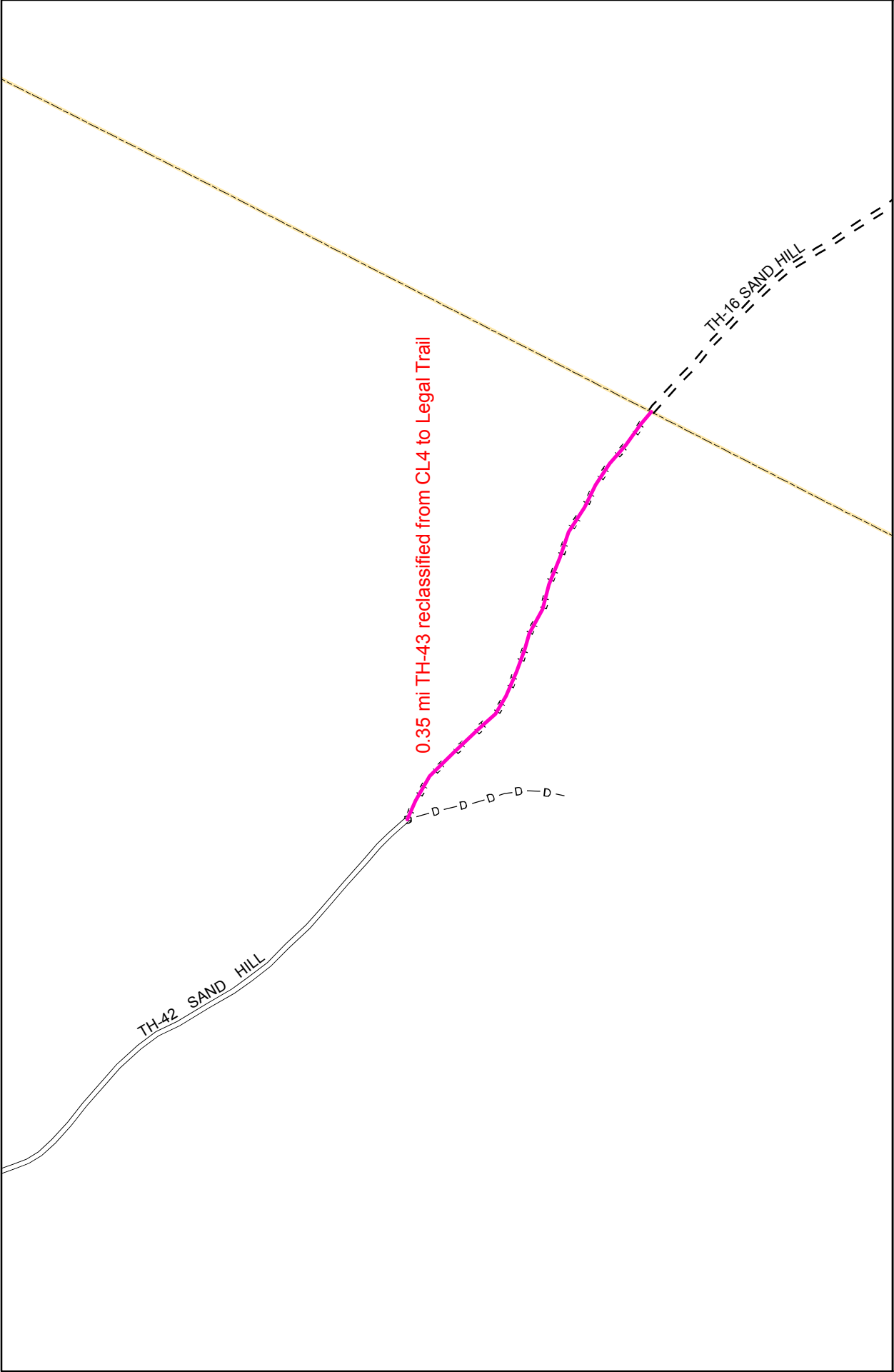
Mileage Certificate Change 2006 -- GLOVER

Mapping Unit
 Policy & Planning Division
 Vermont Agency of Transportation -- March 2006



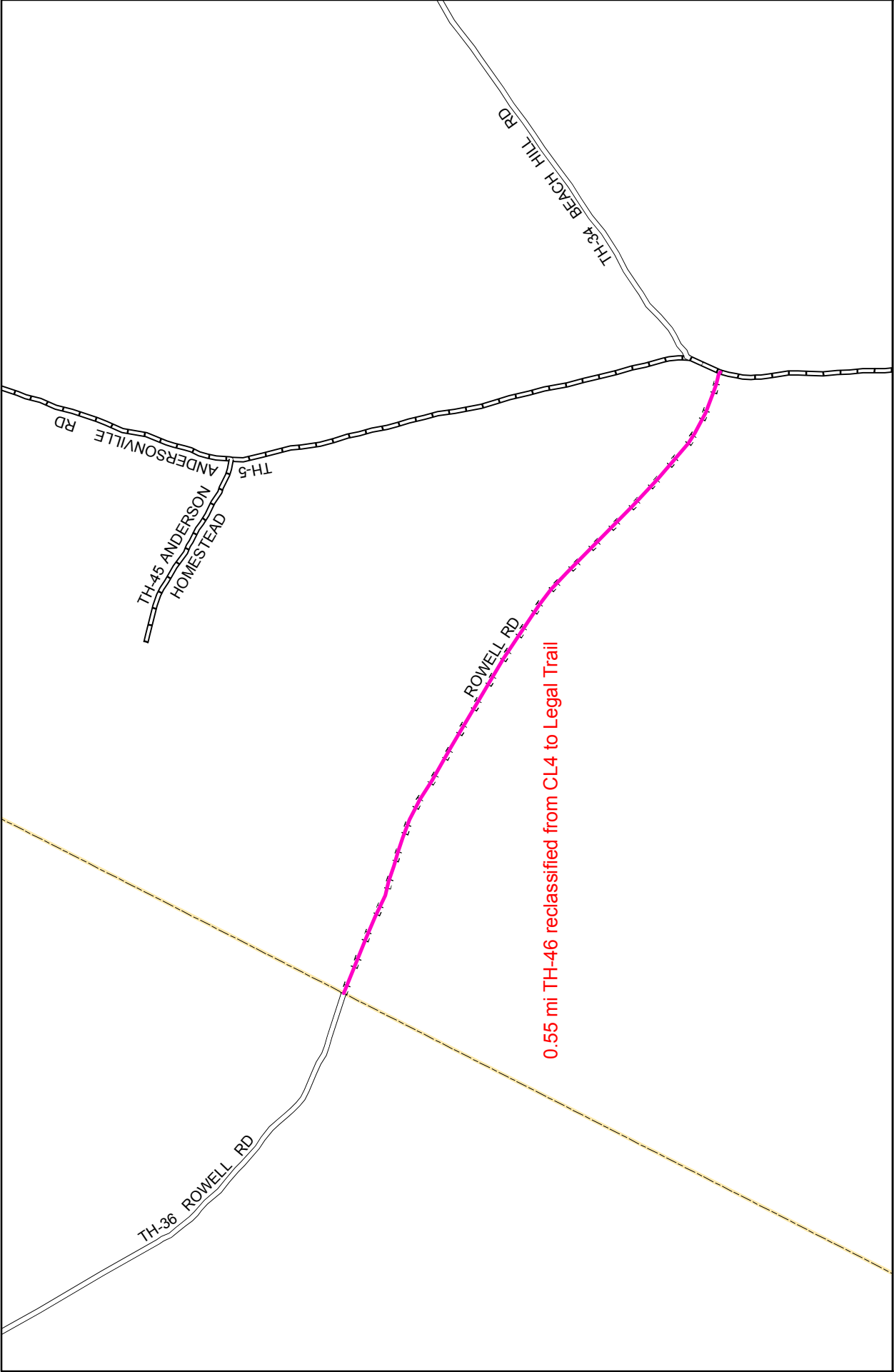
Mileage Certificate Change 2006 -- GLOVER

Mapping Unit
Policy & Planning Division
Vermont Agency of Transportation -- March 2006



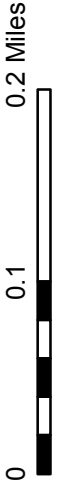
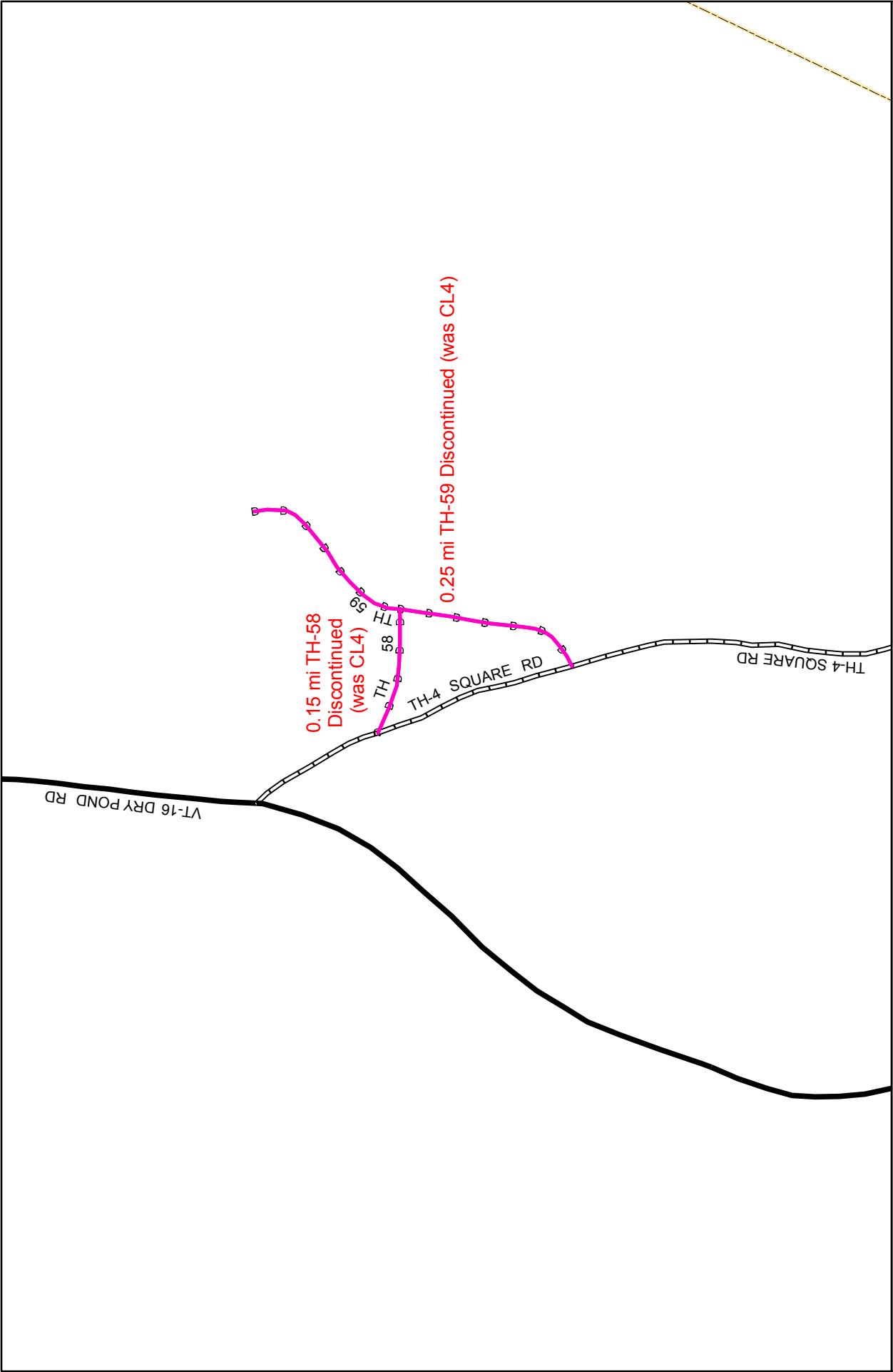
Mileage Certificate Change 2006 -- GLOVER

Mapping Unit
Policy & Planning Division
Vermont Agency of Transportation -- March 2006



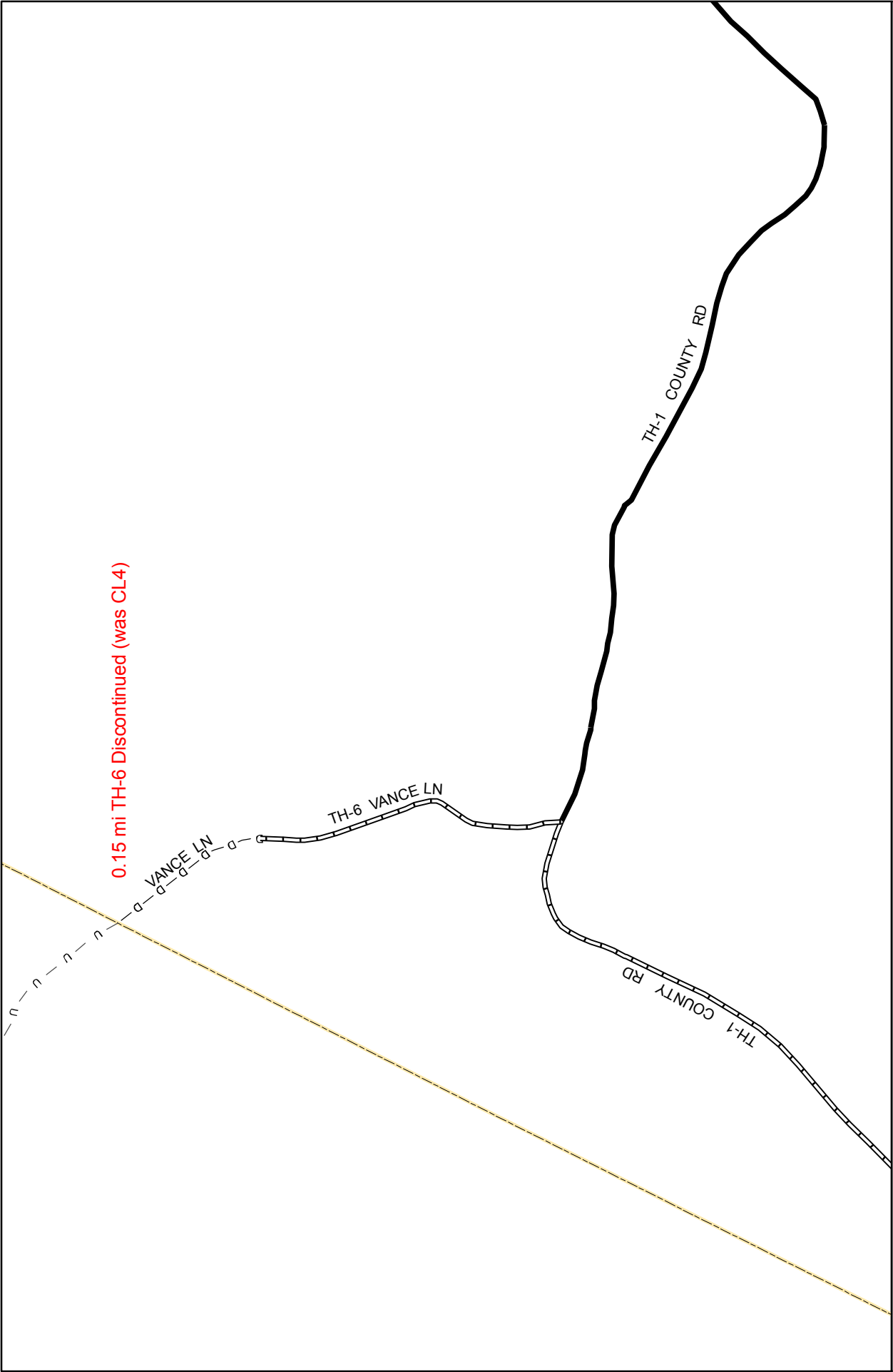
Mileage Certificate Change 2006 -- GLOVER

Mapping Unit
Policy & Planning Division
Vermont Agency of Transportation -- March 2006



Mileage Certificate Change 2006 -- GLOVER

Mapping Unit
 Policy & Planning Division
 Vermont Agency of Transportation -- March 2006



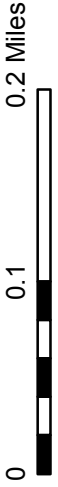
0.15 mi TH-6 Discontinued (was CL4)

VANCE LN

TH-6 VANCE LN

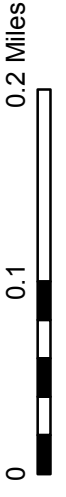
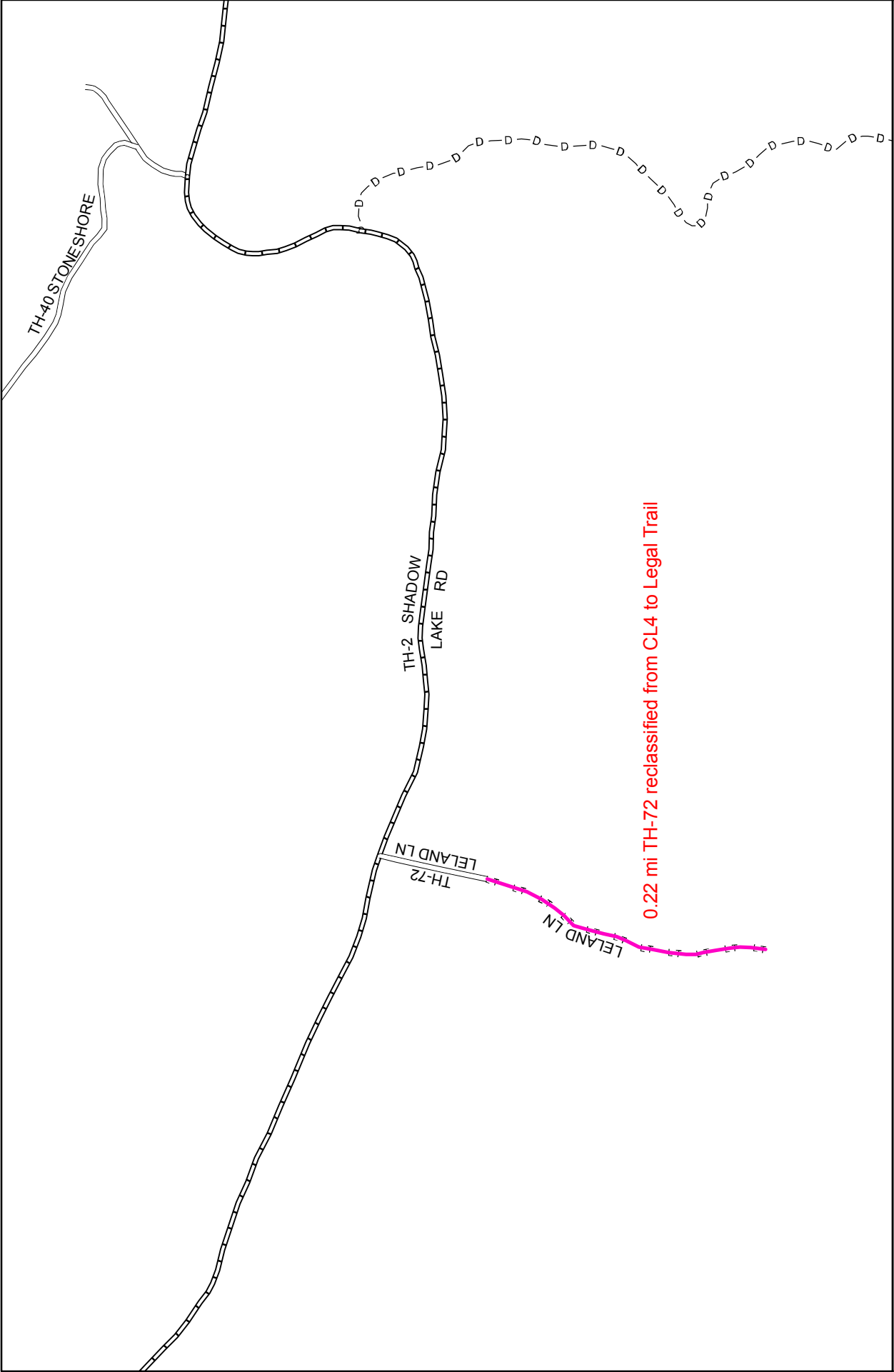
TH-1 COUNTY RD

TH-1 COUNTY RD



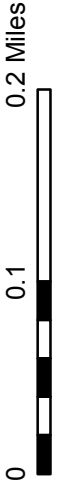
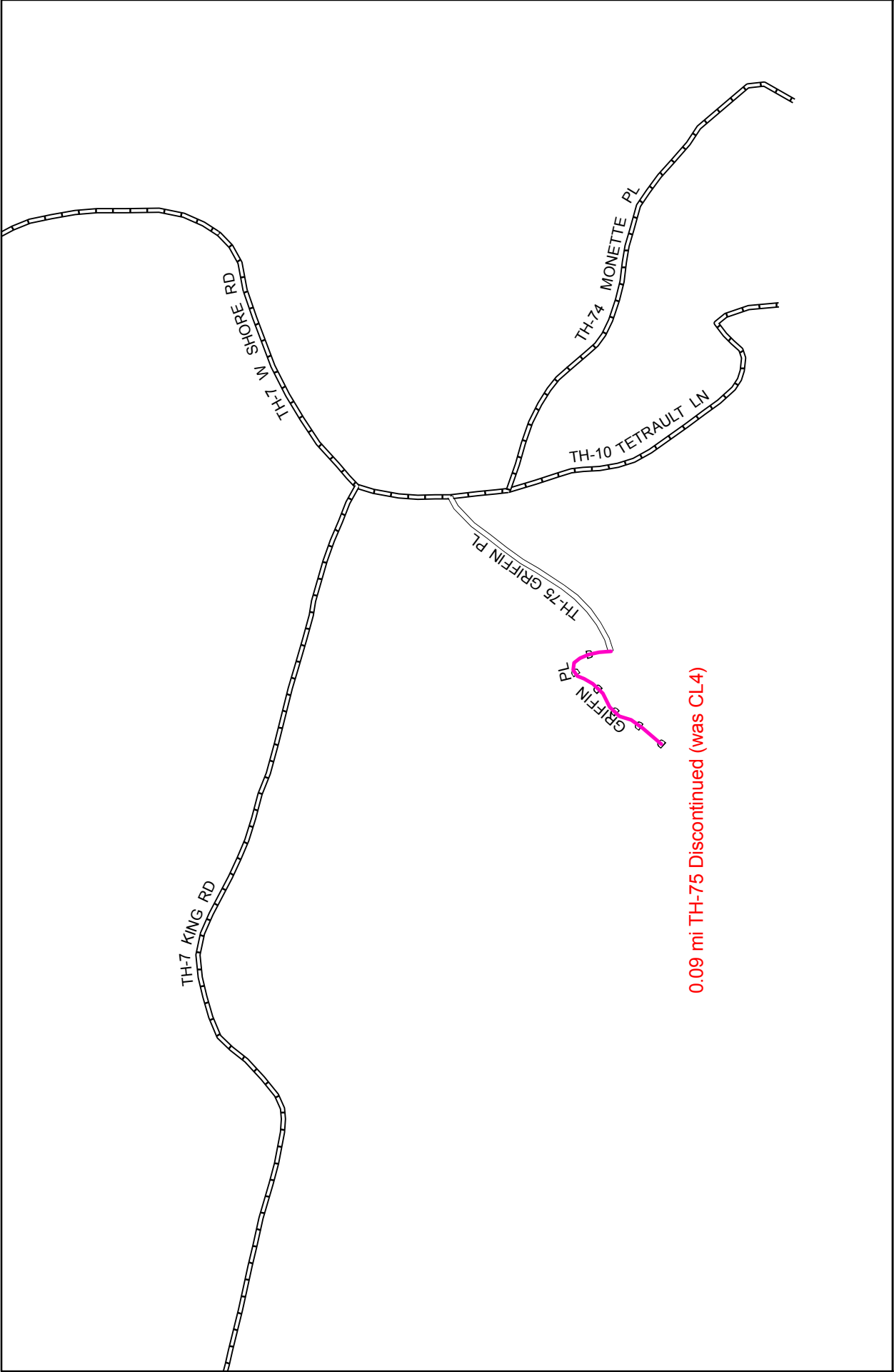
Mileage Certificate Change 2006 -- GLOVER

Mapping Unit
Policy & Planning Division
Vermont Agency of Transportation -- March 2006



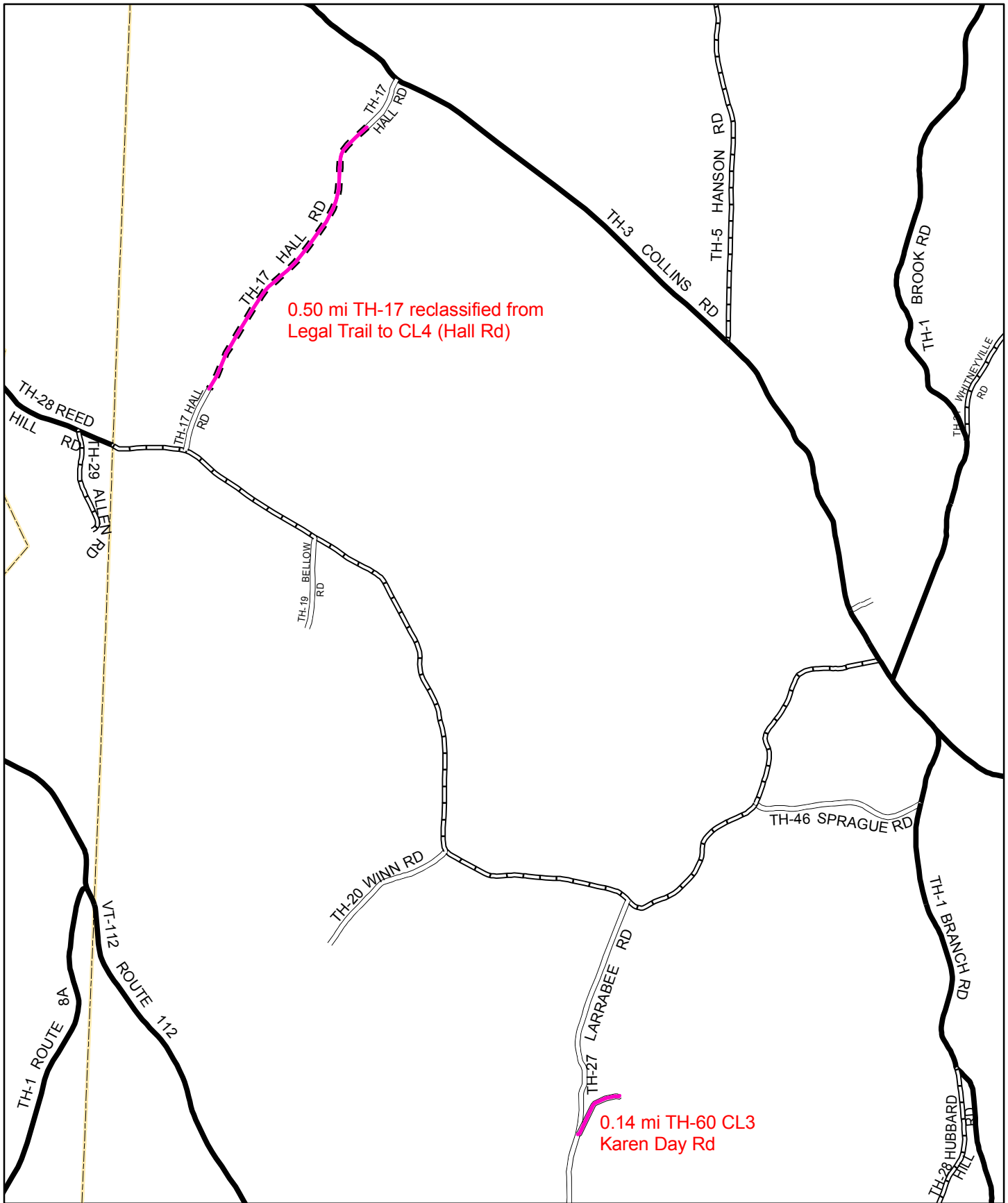
Mileage Certificate Change 2006 -- GLOVER

Mapping Unit
 Policy & Planning Division
 Vermont Agency of Transportation -- March 2006




Mileage Certificate Change 2006 -- GLOVER

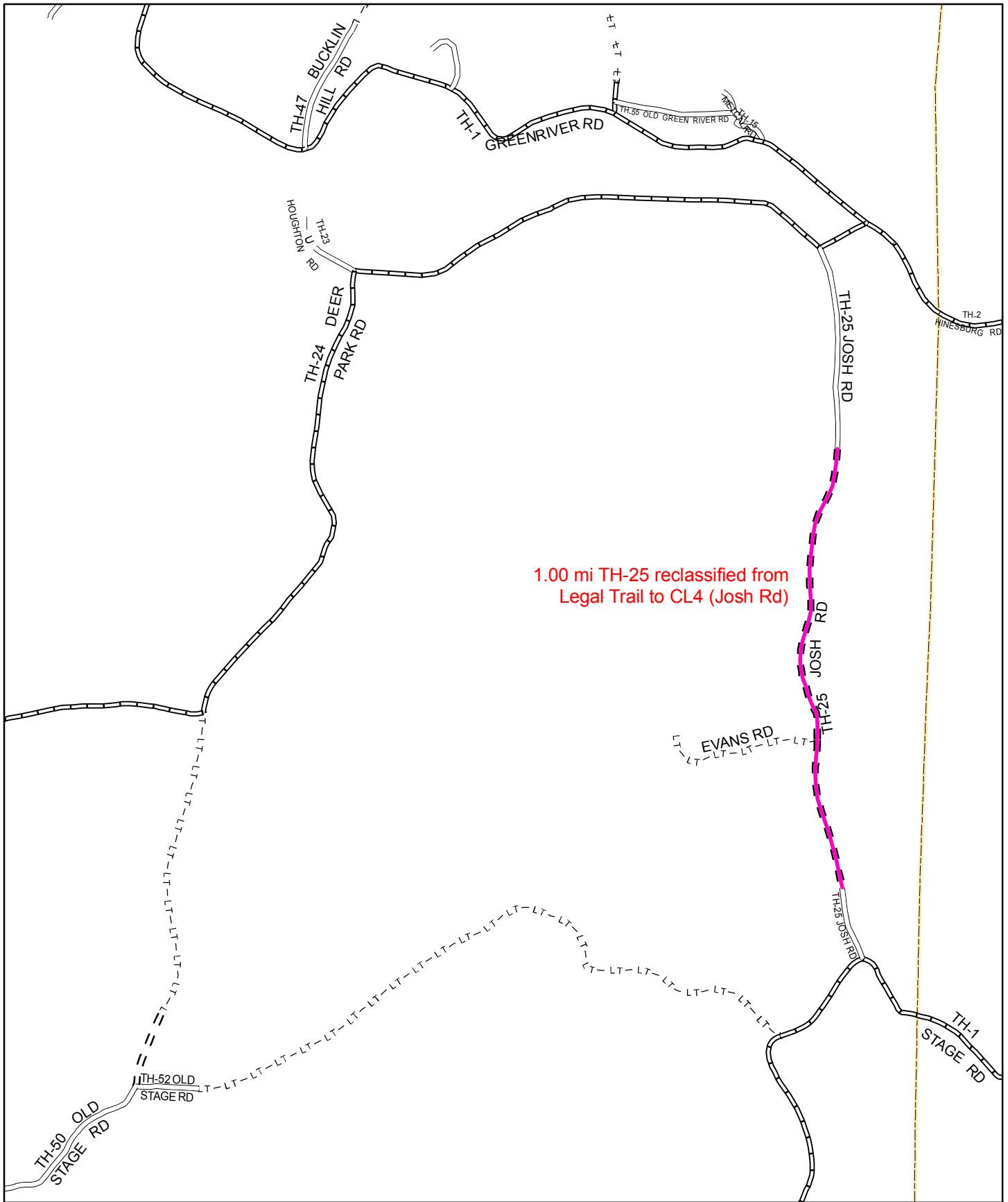
Mapping Unit
Policy & Planning Division
Vermont Agency of Transportation -- March 2006



Mileage Certificate Change 2006 -- Halifax

Mapping Unit
 Policy & Planning Division
 Vermont Agency of Transportation -- March 2006

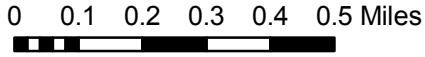


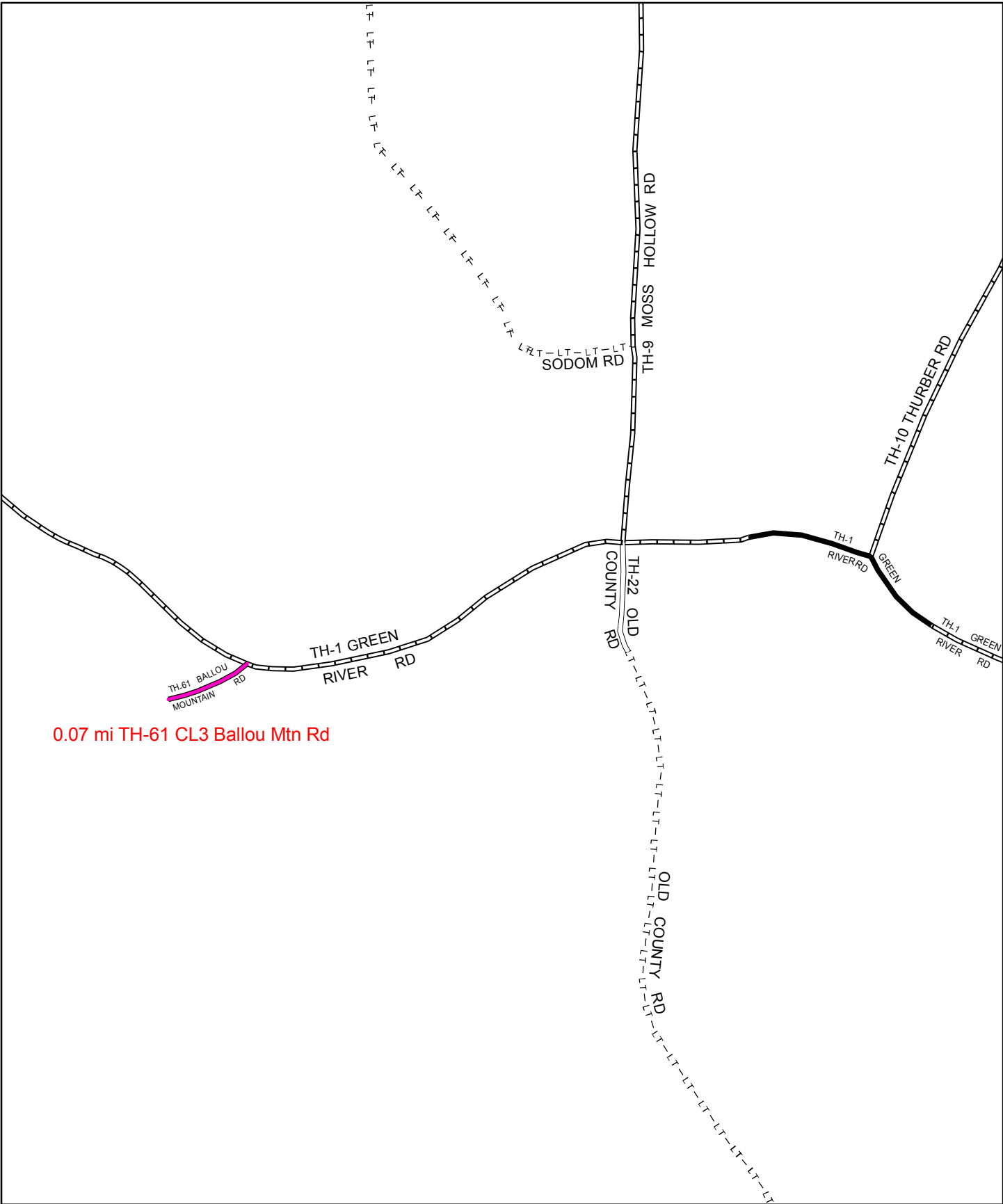


1.00 mi TH-25 reclassified from
Legal Trail to CL4 (Josh Rd)

Mileage Certificate Change 2006 -- Halifax


Mapping Unit
 Policy & Planning Division
 Vermont Agency of Transportation -- March 2006

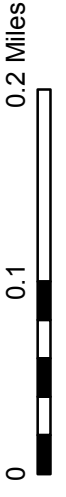
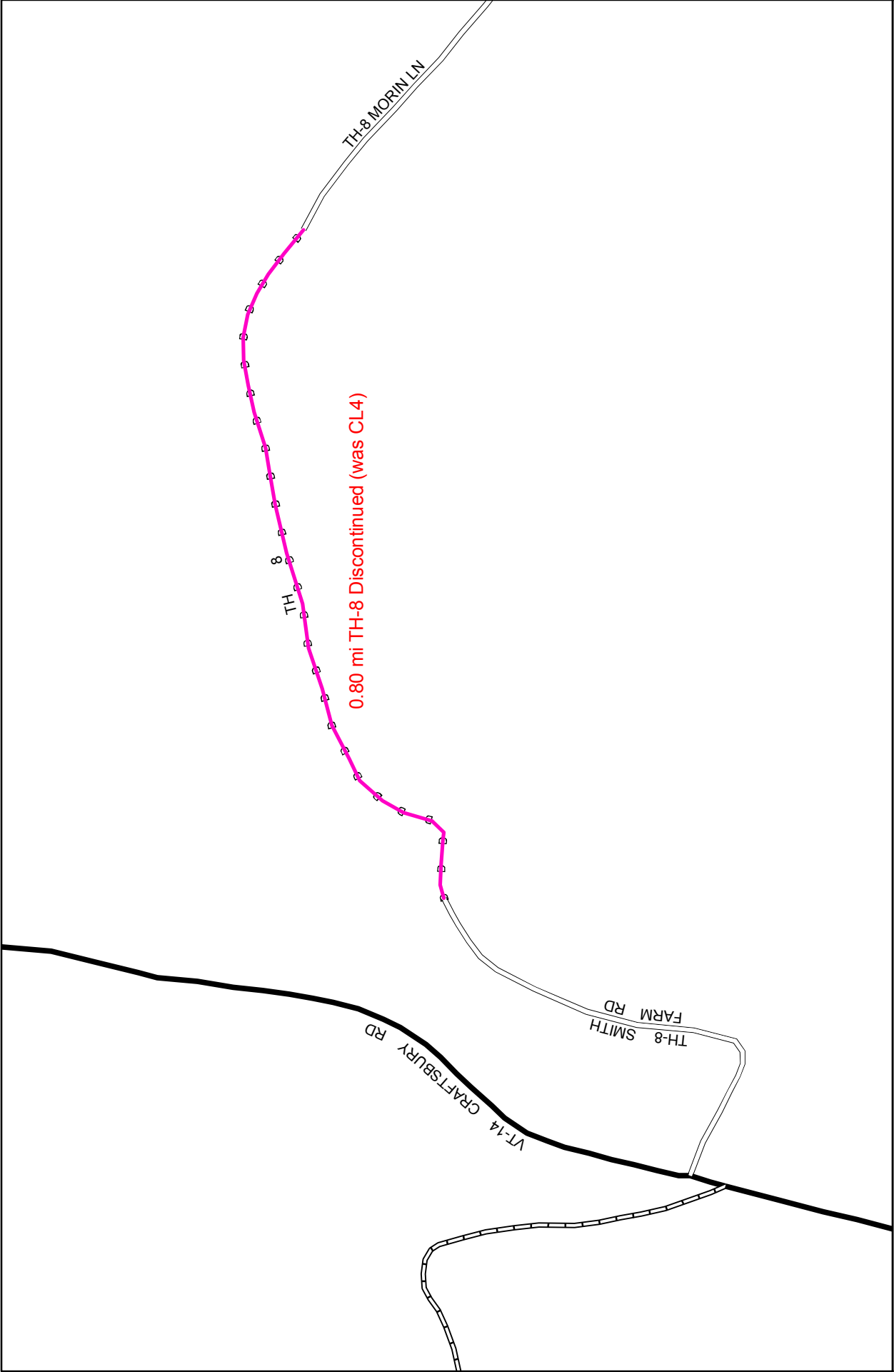




Mileage Certificate Change 2006 -- Halifax

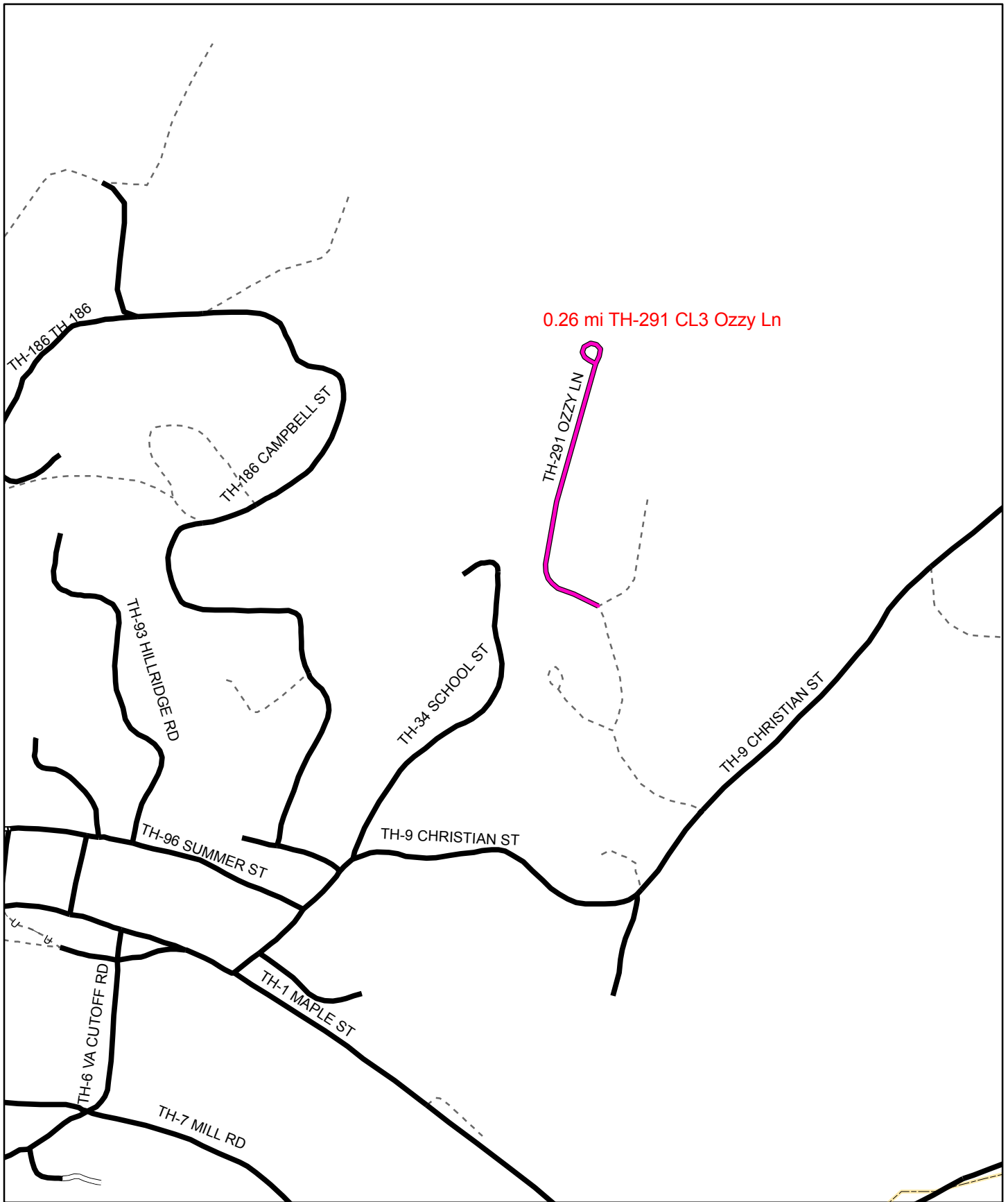
Mapping Unit
 Policy & Planning Division
 Vermont Agency of Transportation -- March 2006





Mileage Certificate Change 2006 -- HARDWICK

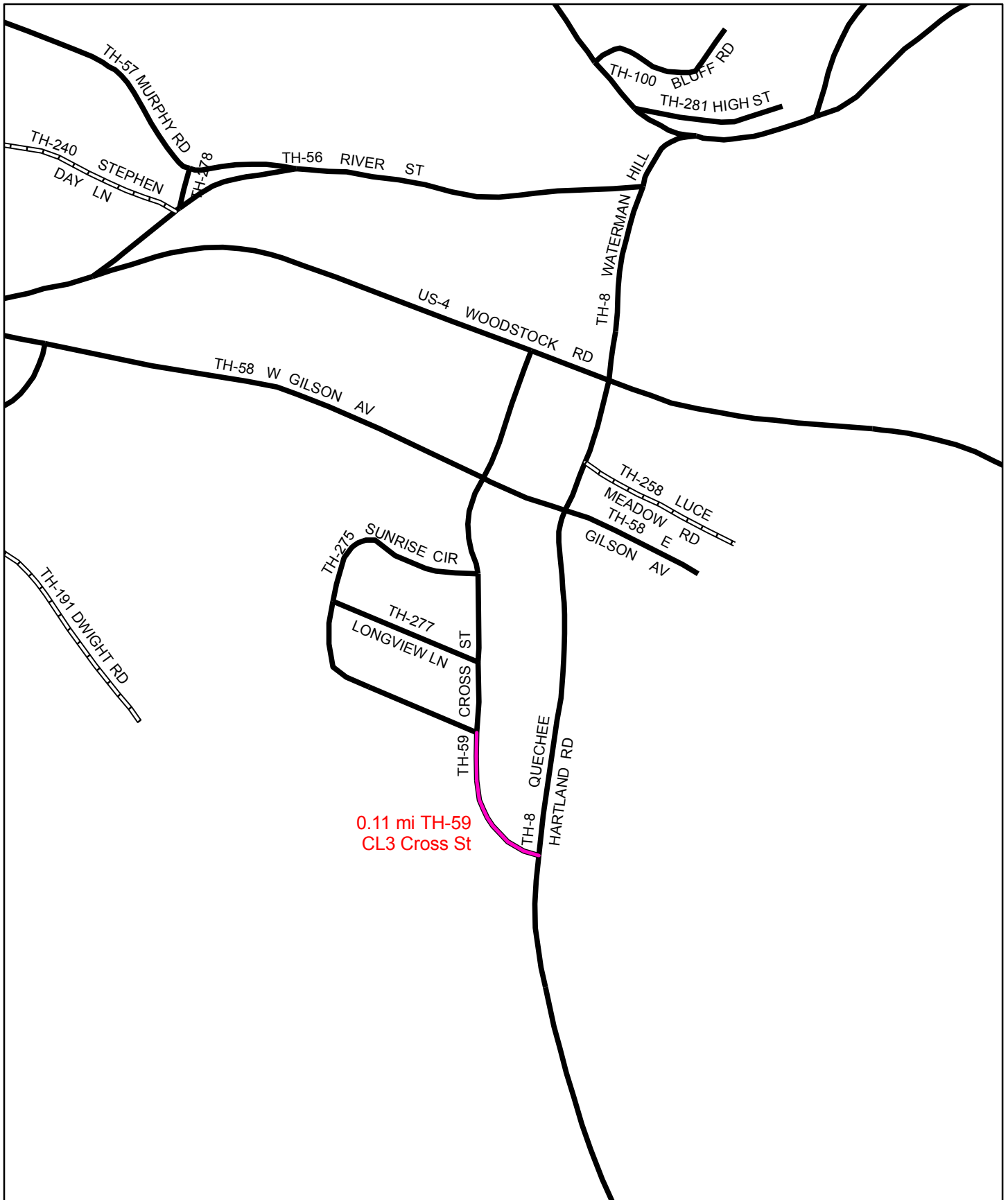
Mapping Unit
Policy & Planning Division
Vermont Agency of Transportation -- March 2006



Mileage Certificate Change 2006 -- HARTFORD

Mapping Unit
Policy & Planning Division
Vermont Agency of Transportation -- March 2006

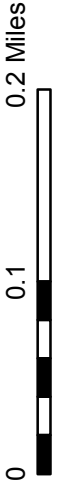
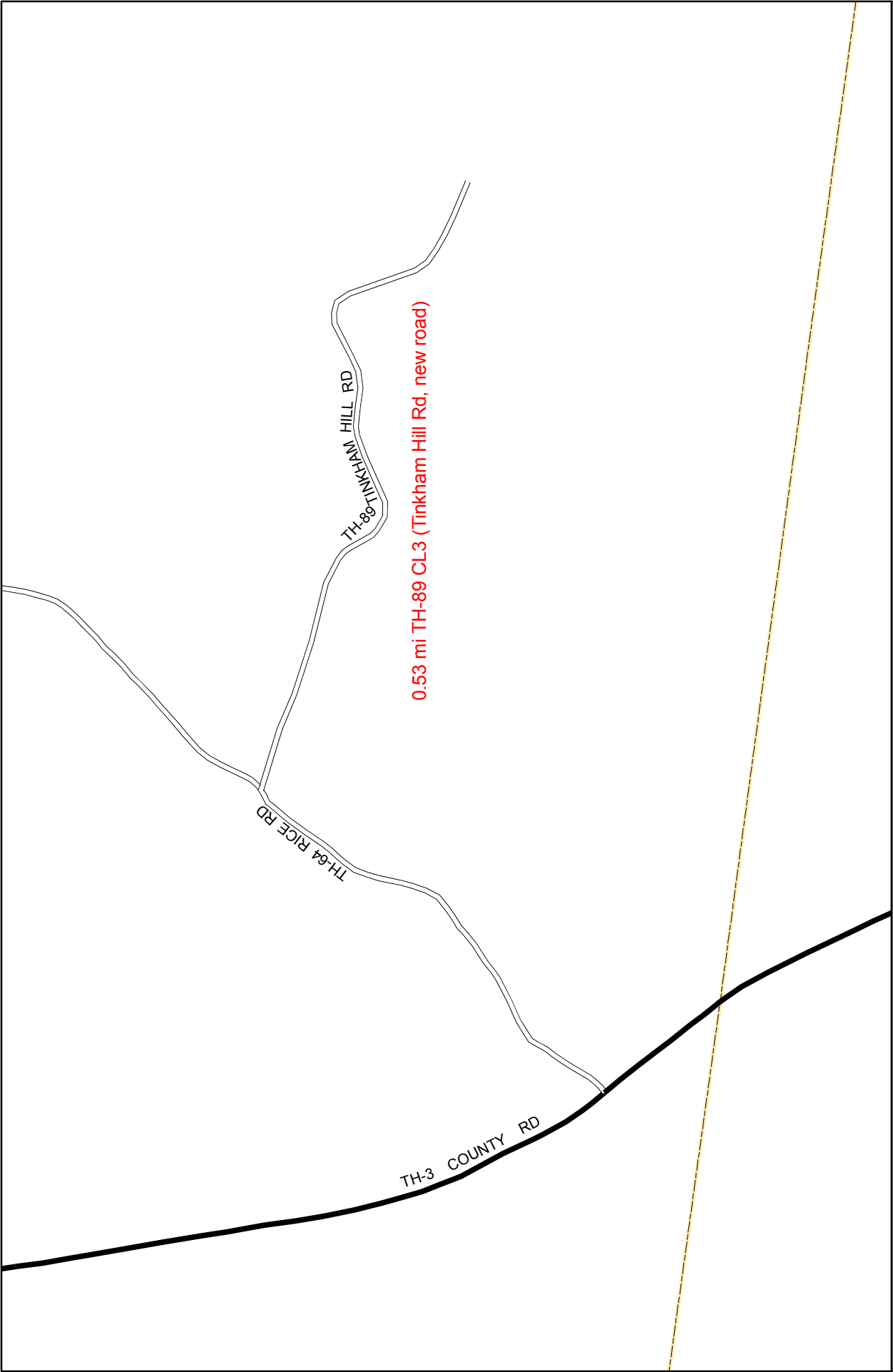




Mileage Certificate Change 2006 -- HARTFORD

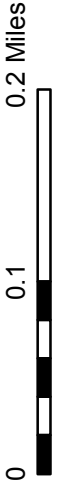
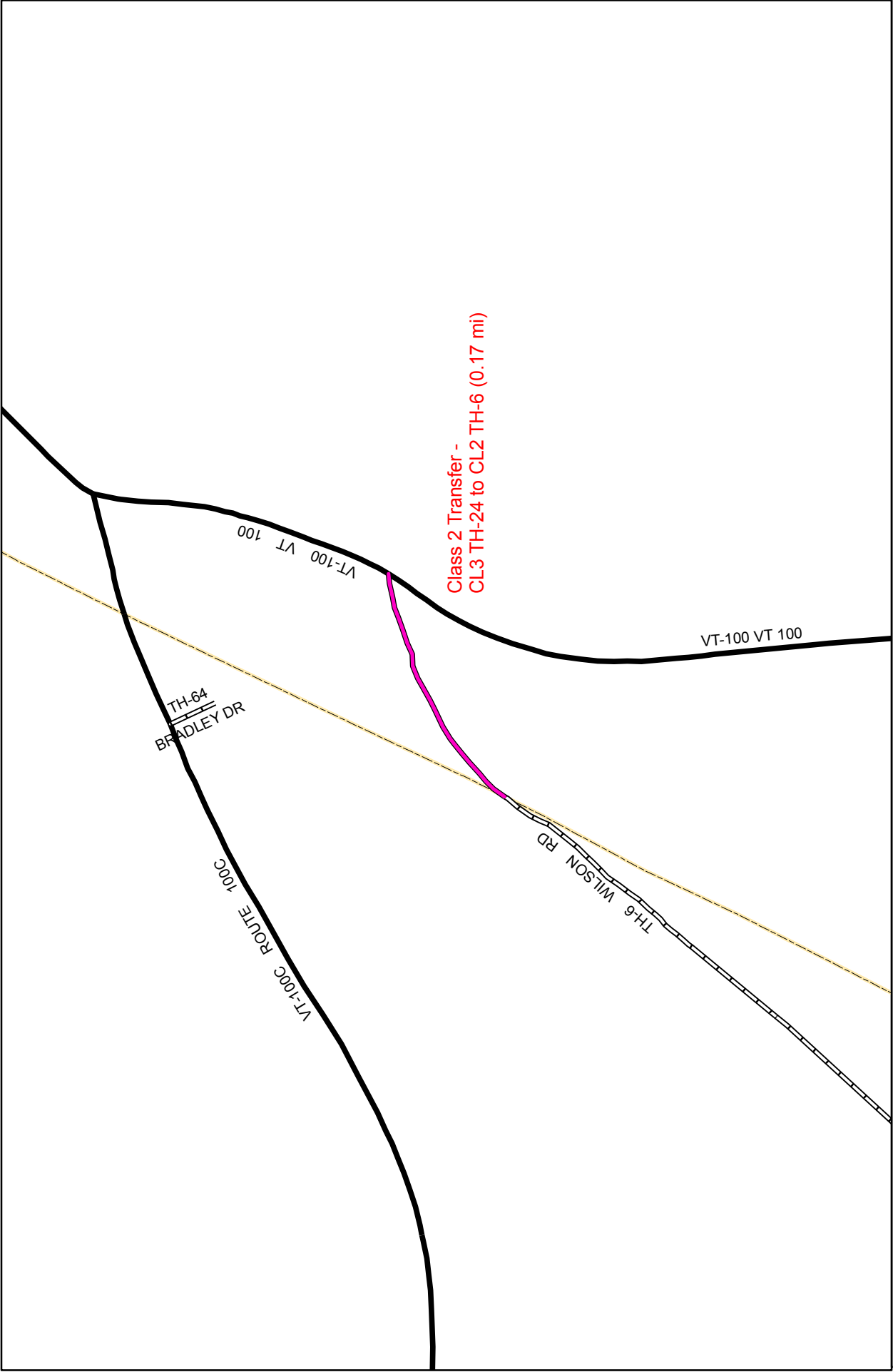
Mapping Unit
 Policy & Planning Division
 Vermont Agency of Transportation -- March 2006





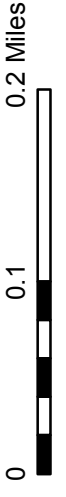
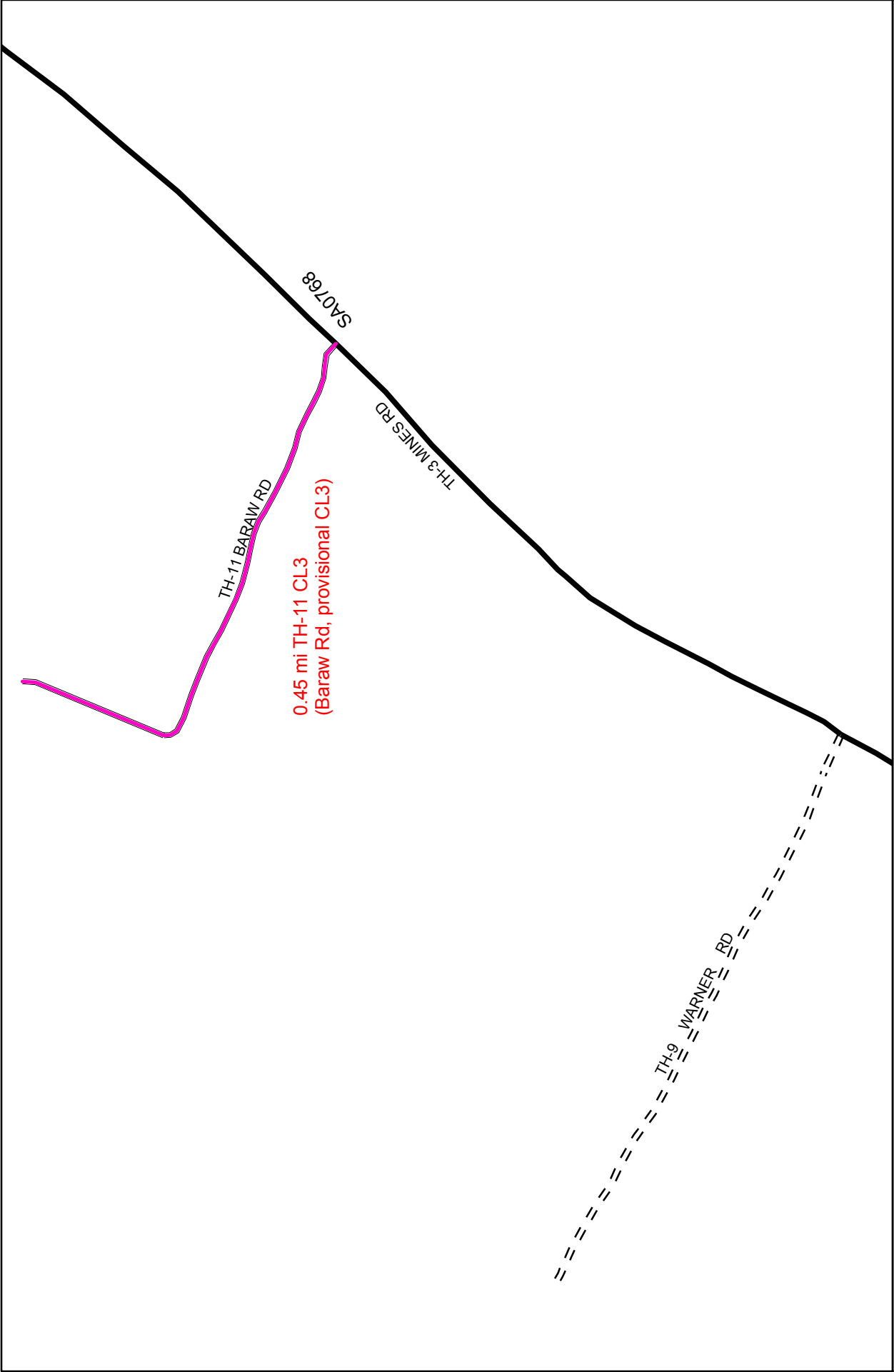
Mileage Certificate Change 2006 -- HARTLAND

Mapping Unit
Policy & Planning Division
Vermont Agency of Transportation -- March 2006



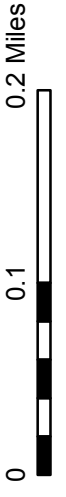
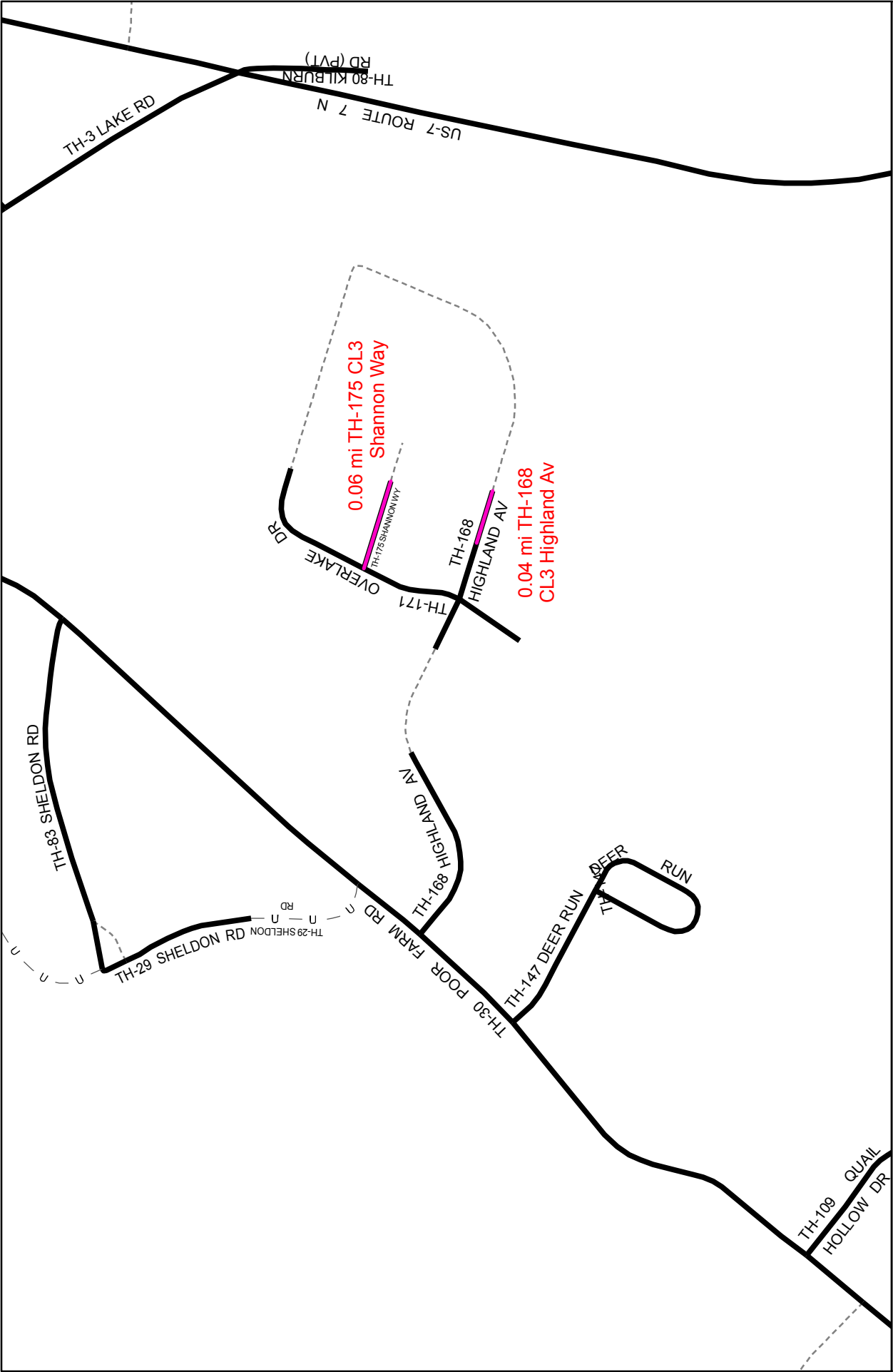
Mileage Certificate Change 2006 -- HYDE PARK

Mapping Unit
Policy & Planning Division
Vermont Agency of Transportation -- March 2006



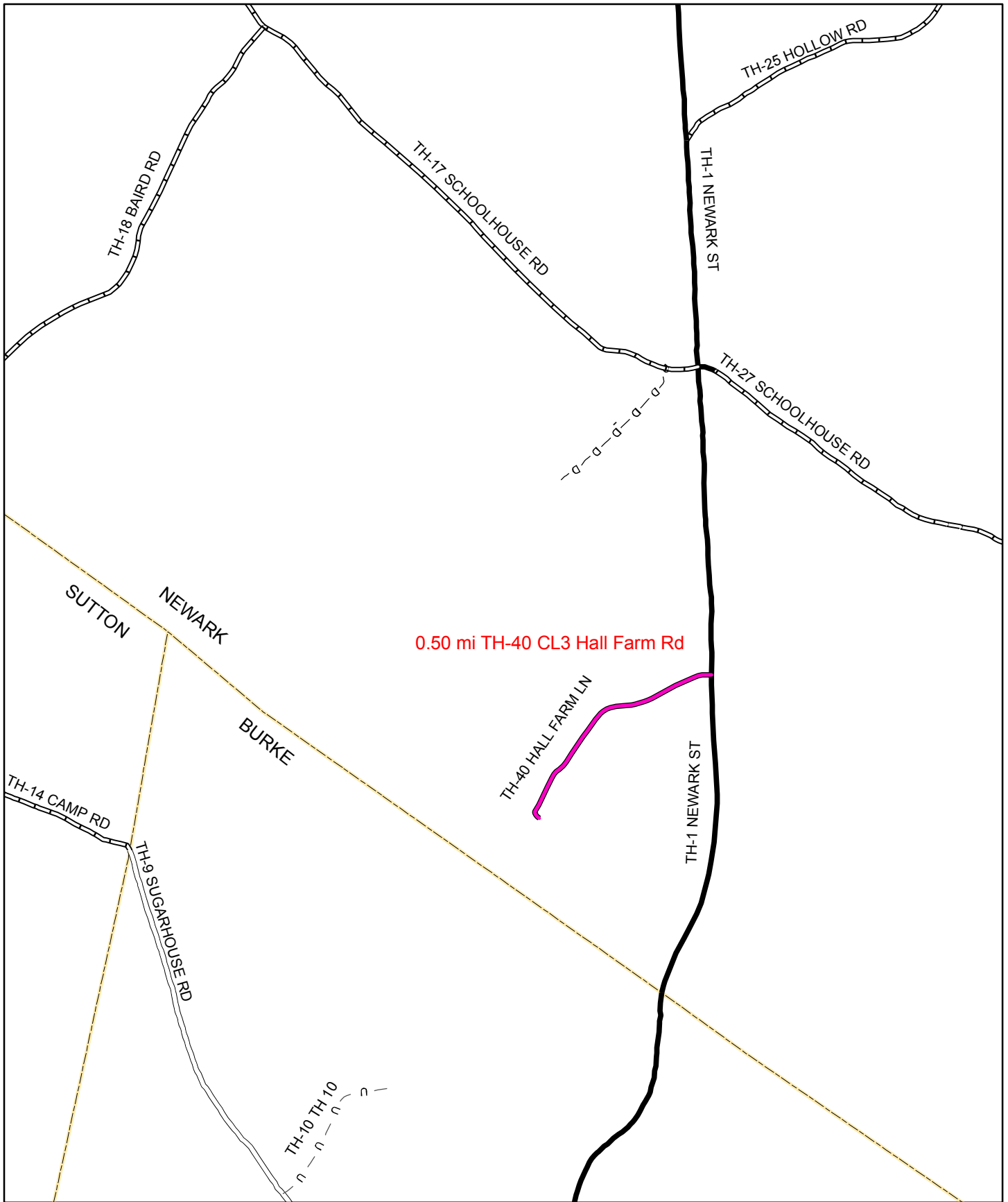
Mileage Certificate Change 2006 -- LOWELL

Mapping Unit
 Policy & Planning Division
 Vermont Agency of Transportation -- March 2006



Mileage Certificate Change 2006 -- MILTON


Mapping Unit
 Policy & Planning Division
 Vermont Agency of Transportation -- March 2006

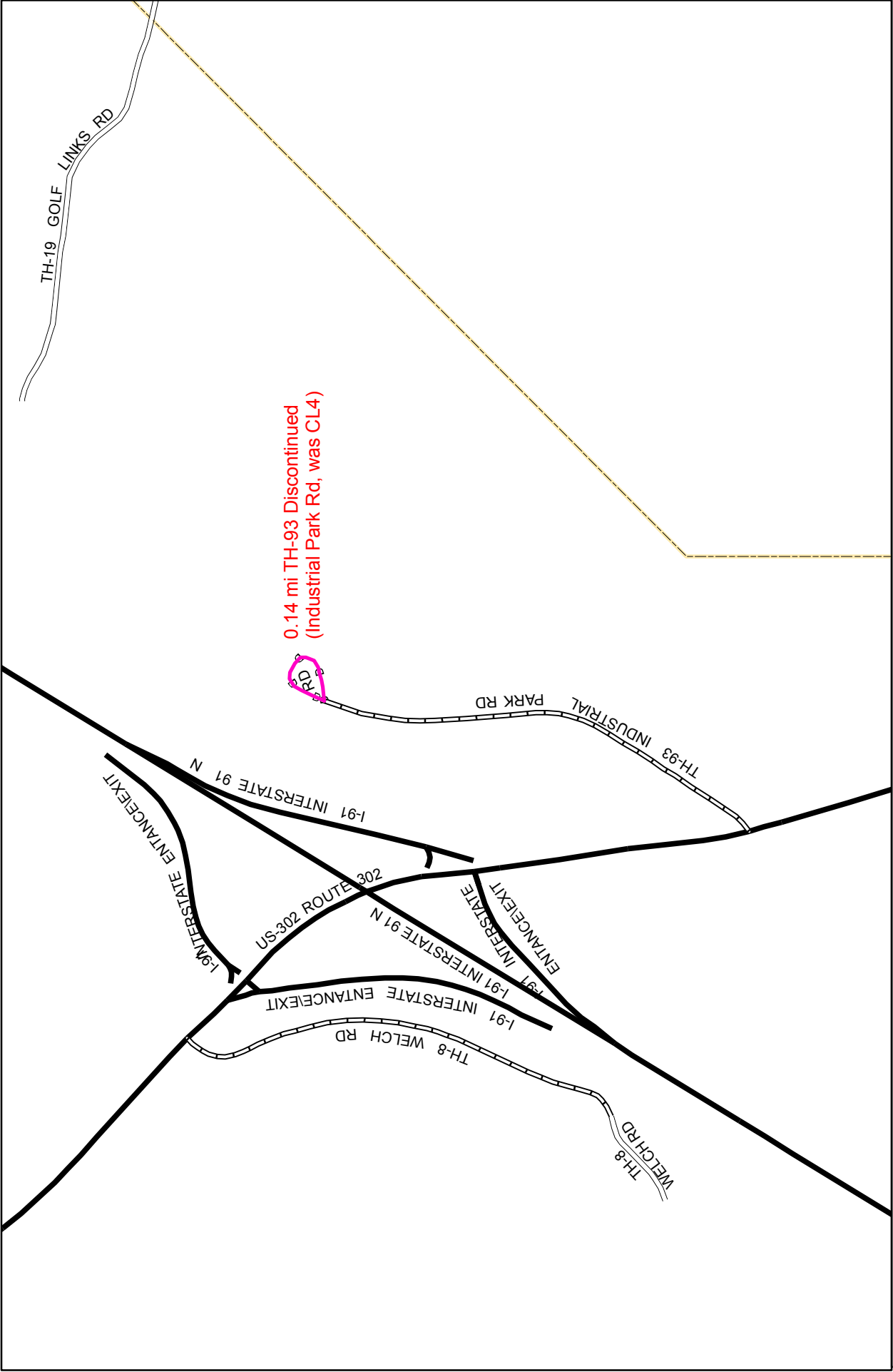


0.50 mi TH-40 CL3 Hall Farm Rd

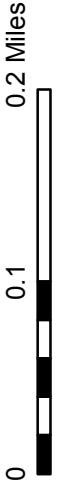
Mileage Certificate Change 2006 -- NEWARK

Mapping Unit
 Policy & Planning Division
 Vermont Agency of Transportation -- March 2006



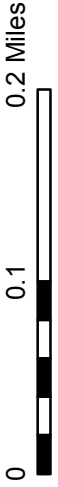
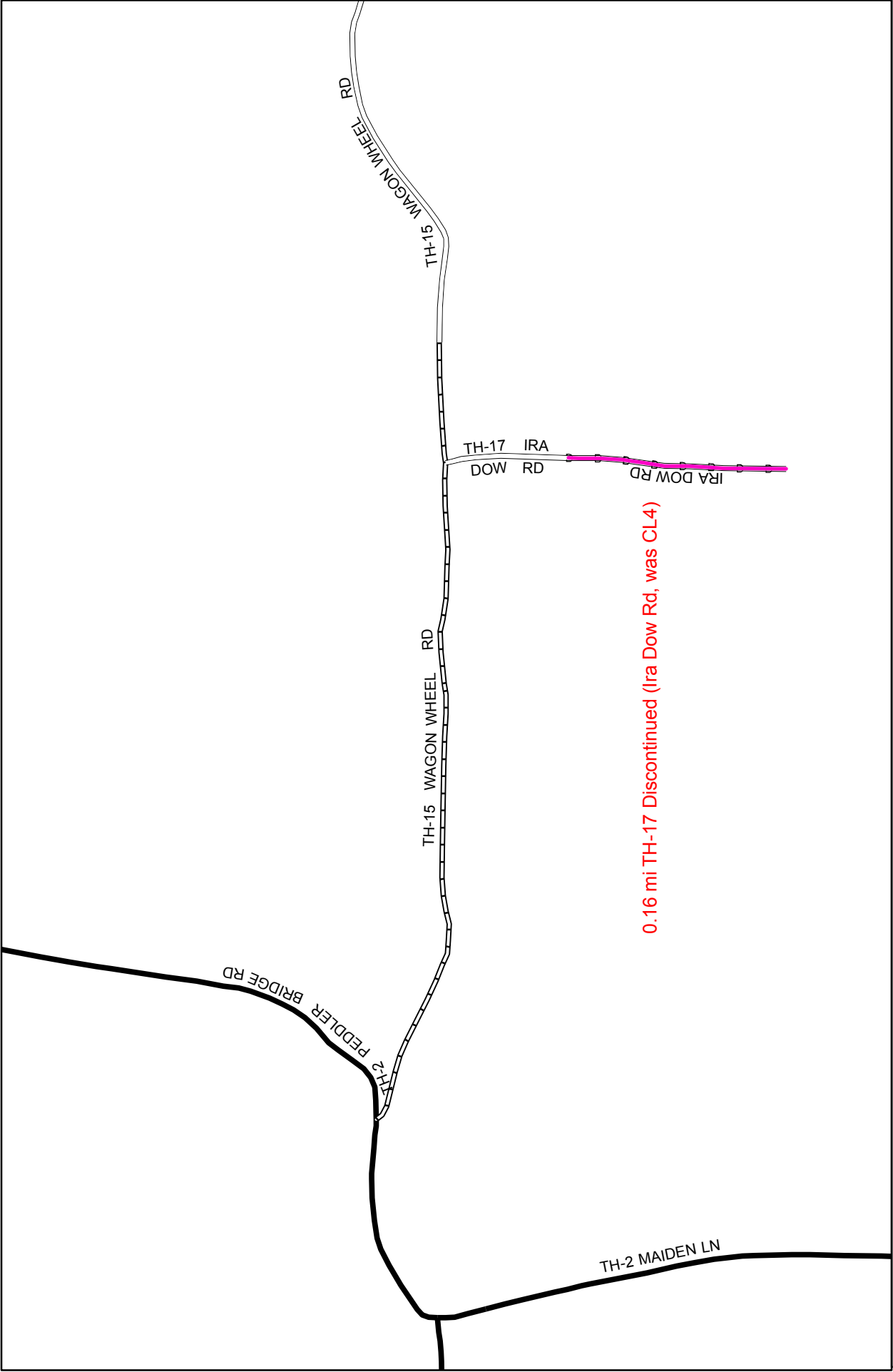


0.14 mi TH-93 Discontinued
(Industrial Park Rd, was CL4)



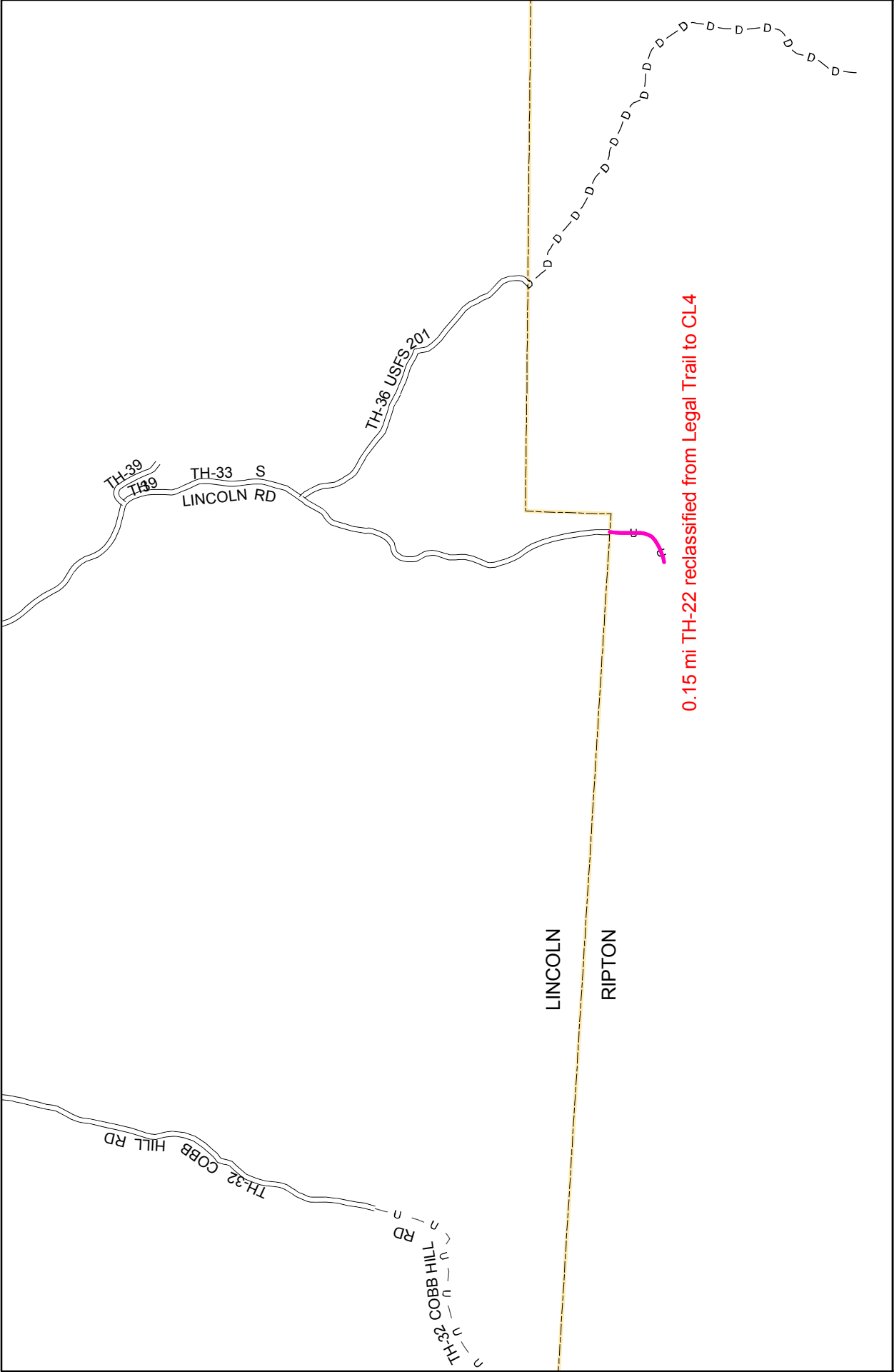
Mileage Certificate Change 2006 -- NEWBURY

Mapping Unit
 Policy & Planning Division
 Vermont Agency of Transportation -- March 2006



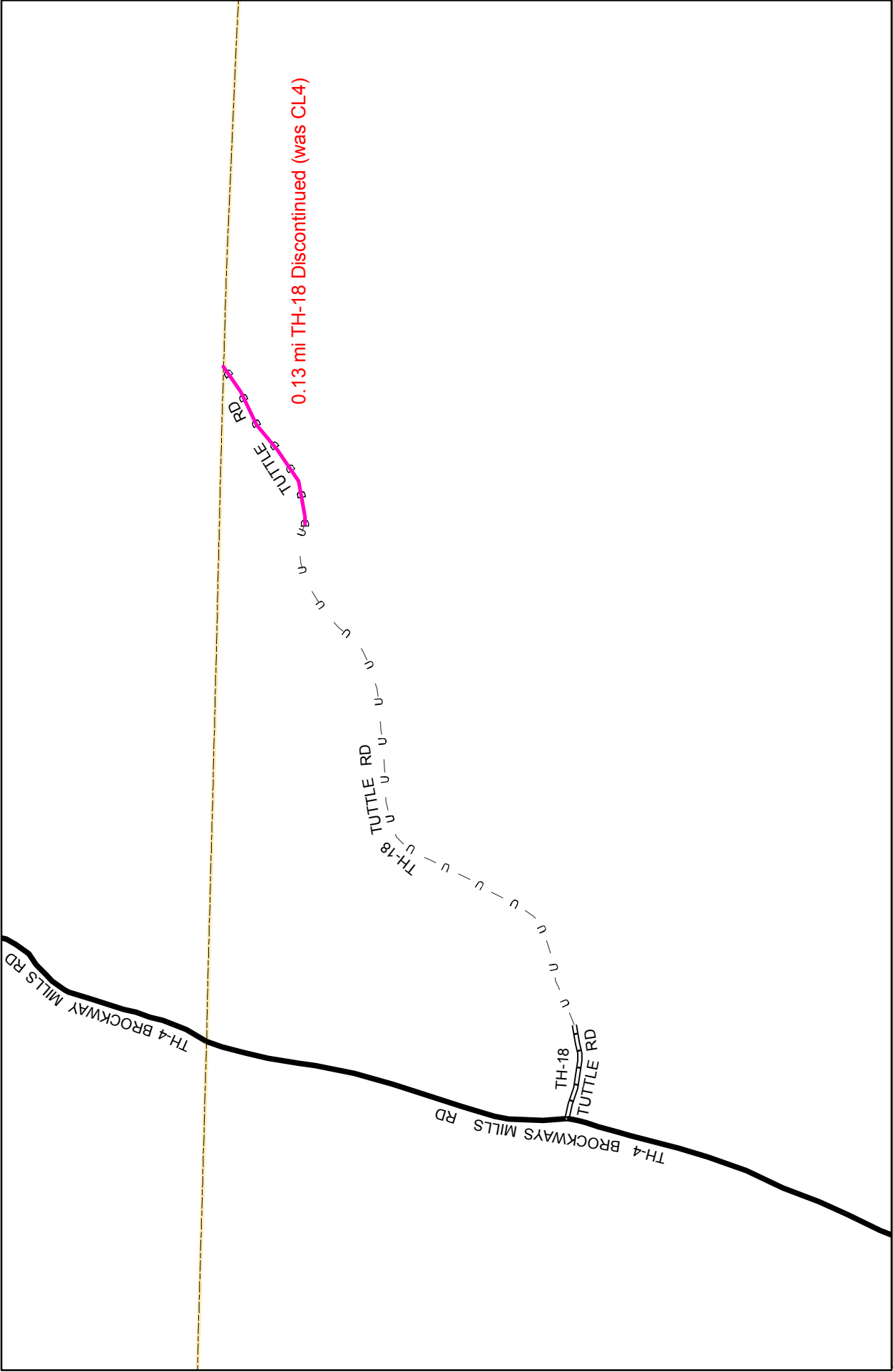
Mileage Certificate Change 2006 -- RIPTON

Mapping Unit
Policy & Planning Division
Vermont Agency of Transportation -- March 2006



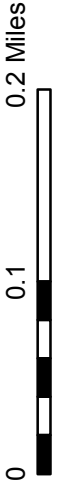
Mileage Certificate Change 2006 -- RIPTON

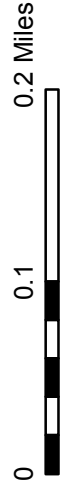
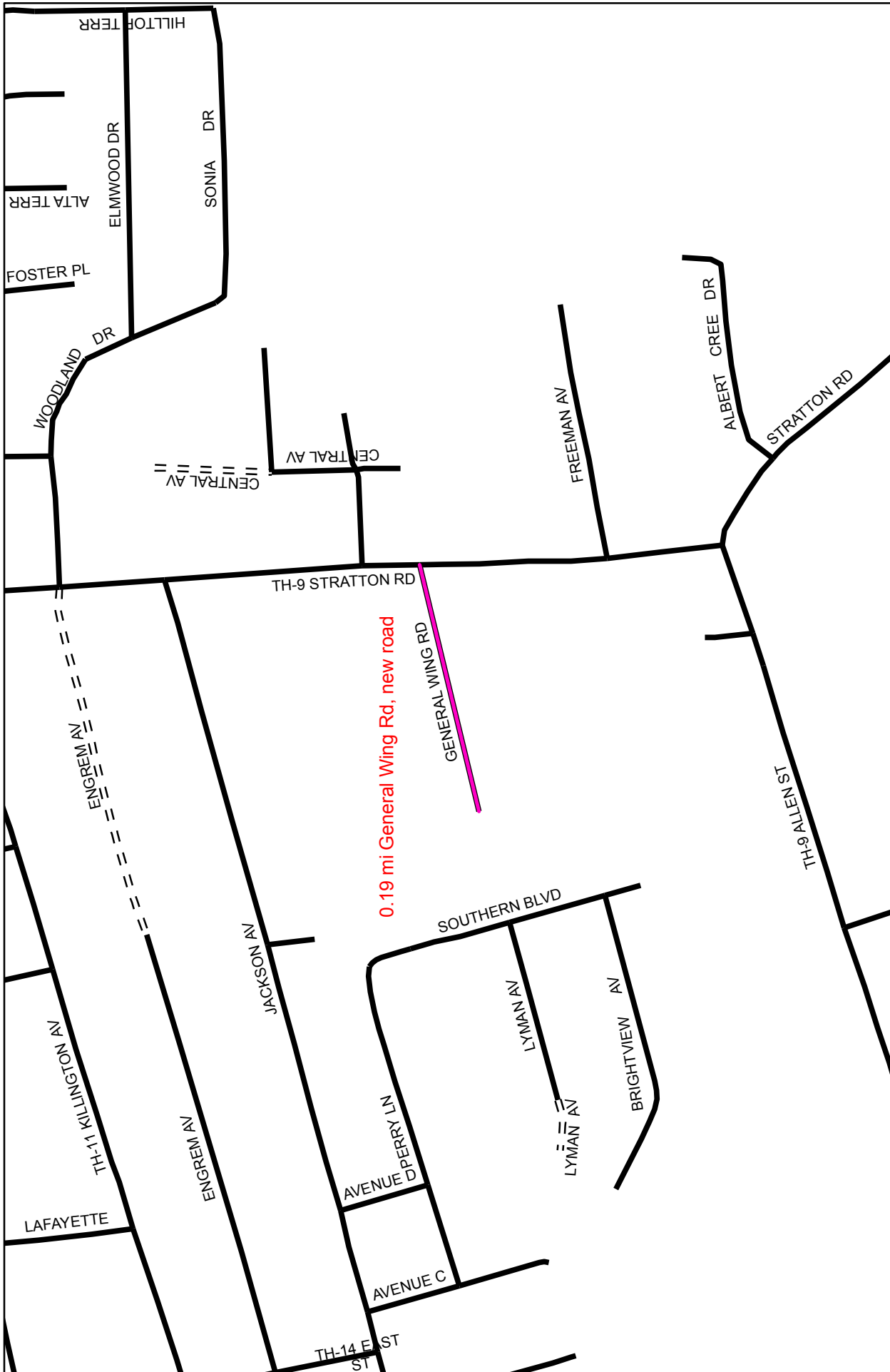
Mapping Unit
 Policy & Planning Division
 Vermont Agency of Transportation -- March 2006



Mileage Certificate Change 2006 -- ROCKINGHAM

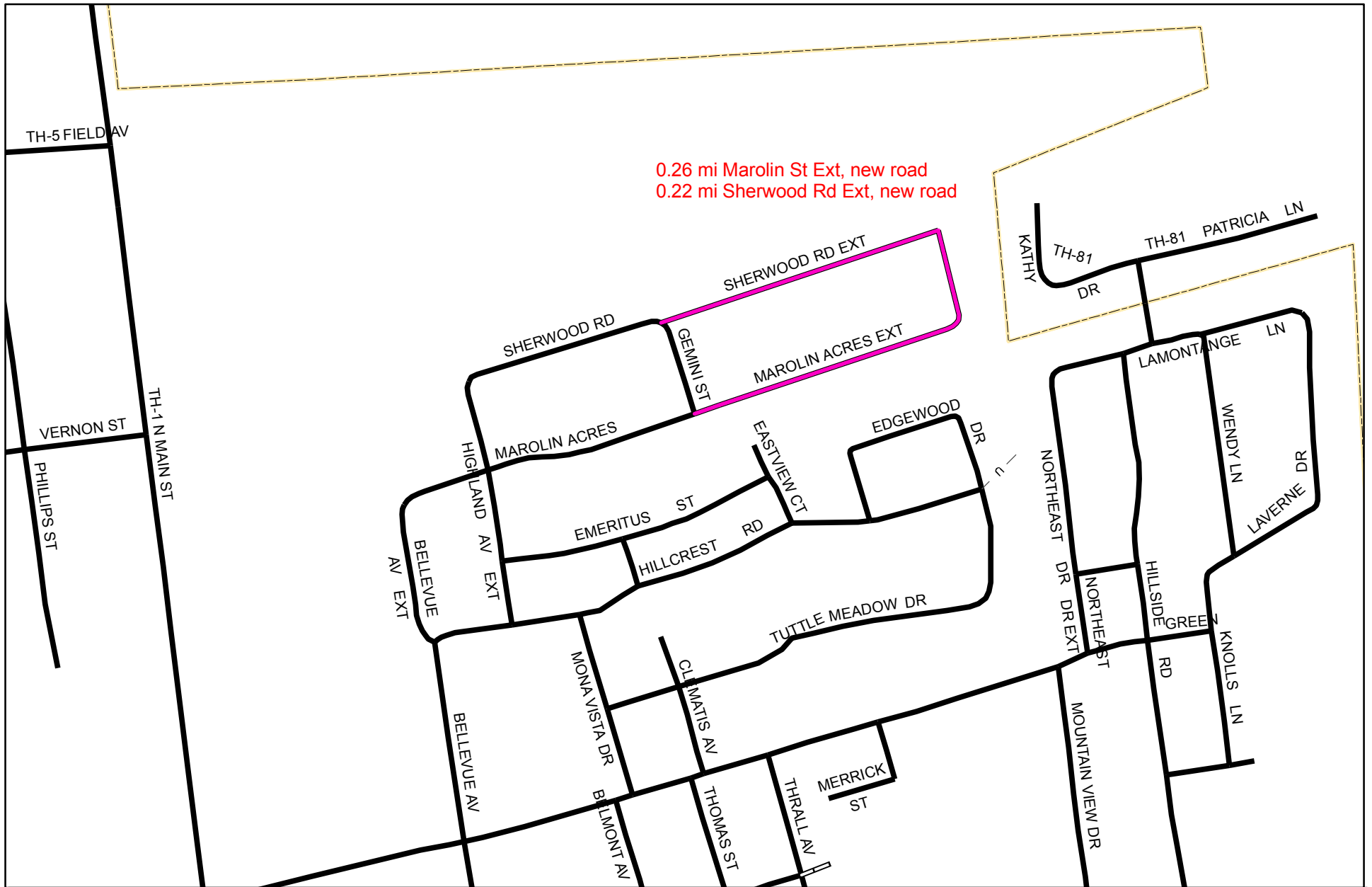
Mapping Unit
 Policy & Planning Division
 Vermont Agency of Transportation -- March 2006





Mileage Certificate Change 2006 -- RUTLAND

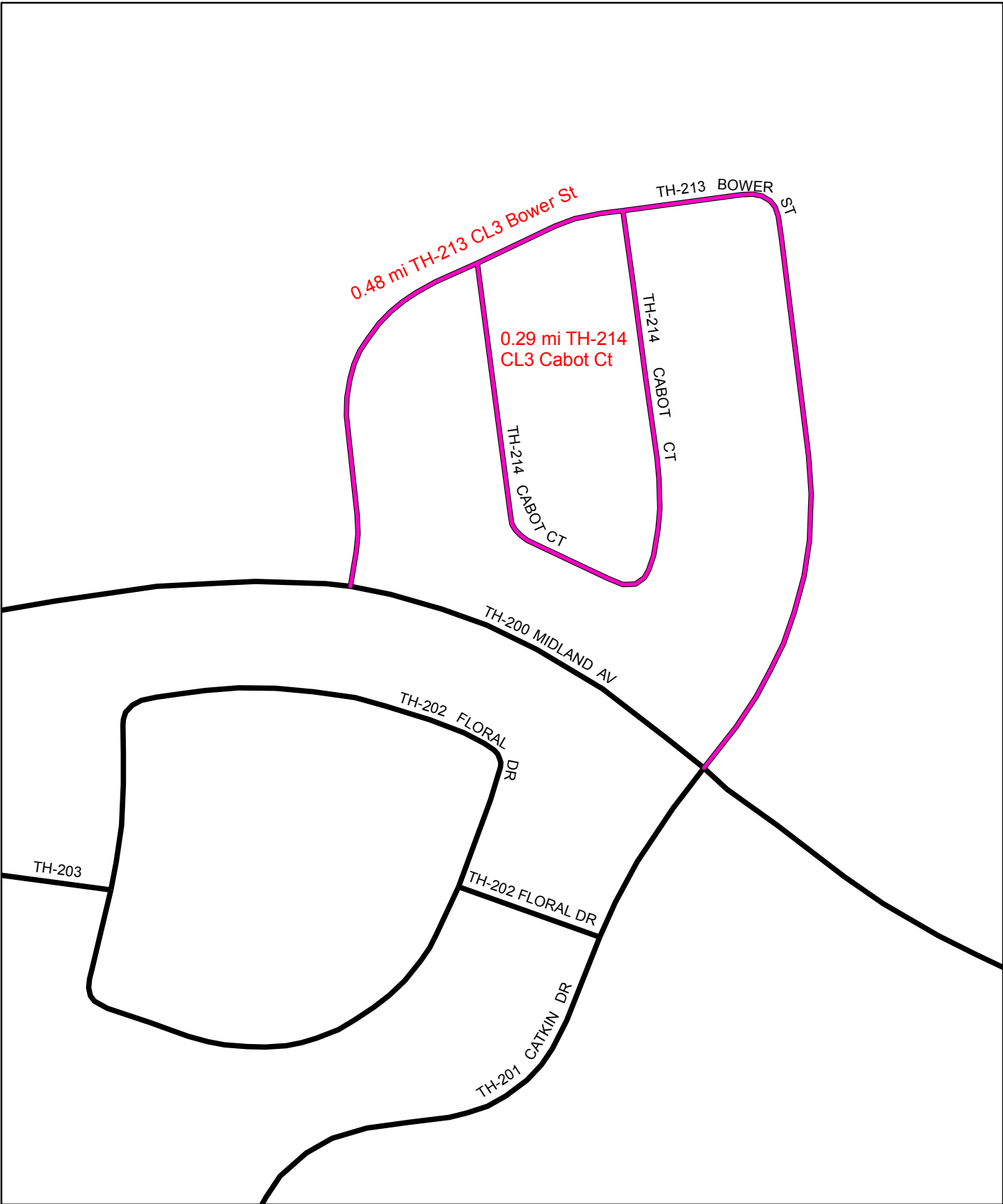
Mapping Unit
 Policy & Planning Division
 Vermont Agency of Transportation -- March 2006



Mileage Certificate Change 2006 -- RUTLAND

Mapping Unit
Policy & Planning Division
Vermont Agency of Transportation -- March 2006





Mileage Certificate Change 2006 -- SOUTH BURLINGTON

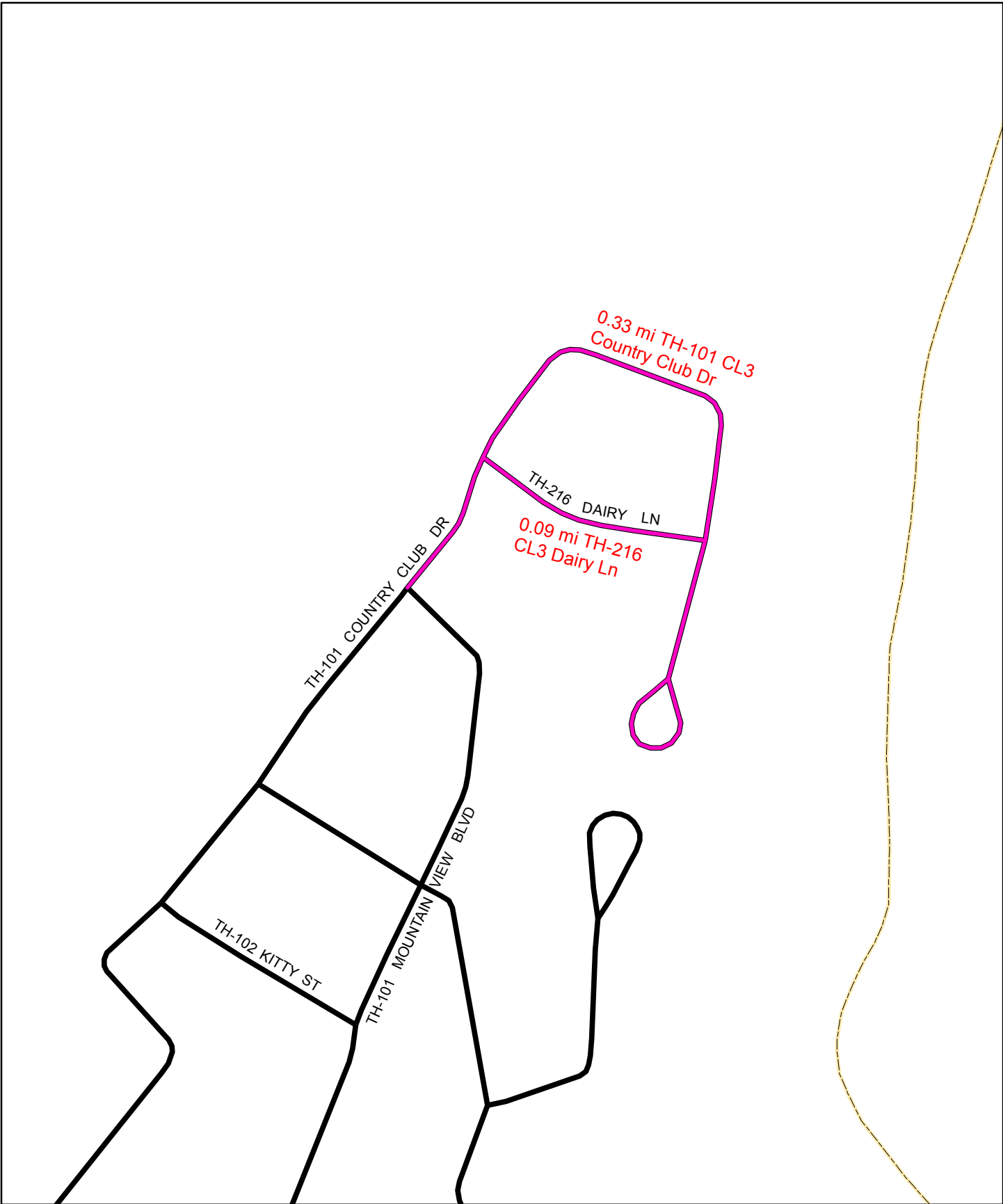
Mapping Unit
Policy & Planning Division
Vermont Agency of Transportation -- March 2006



0

0.1 Miles

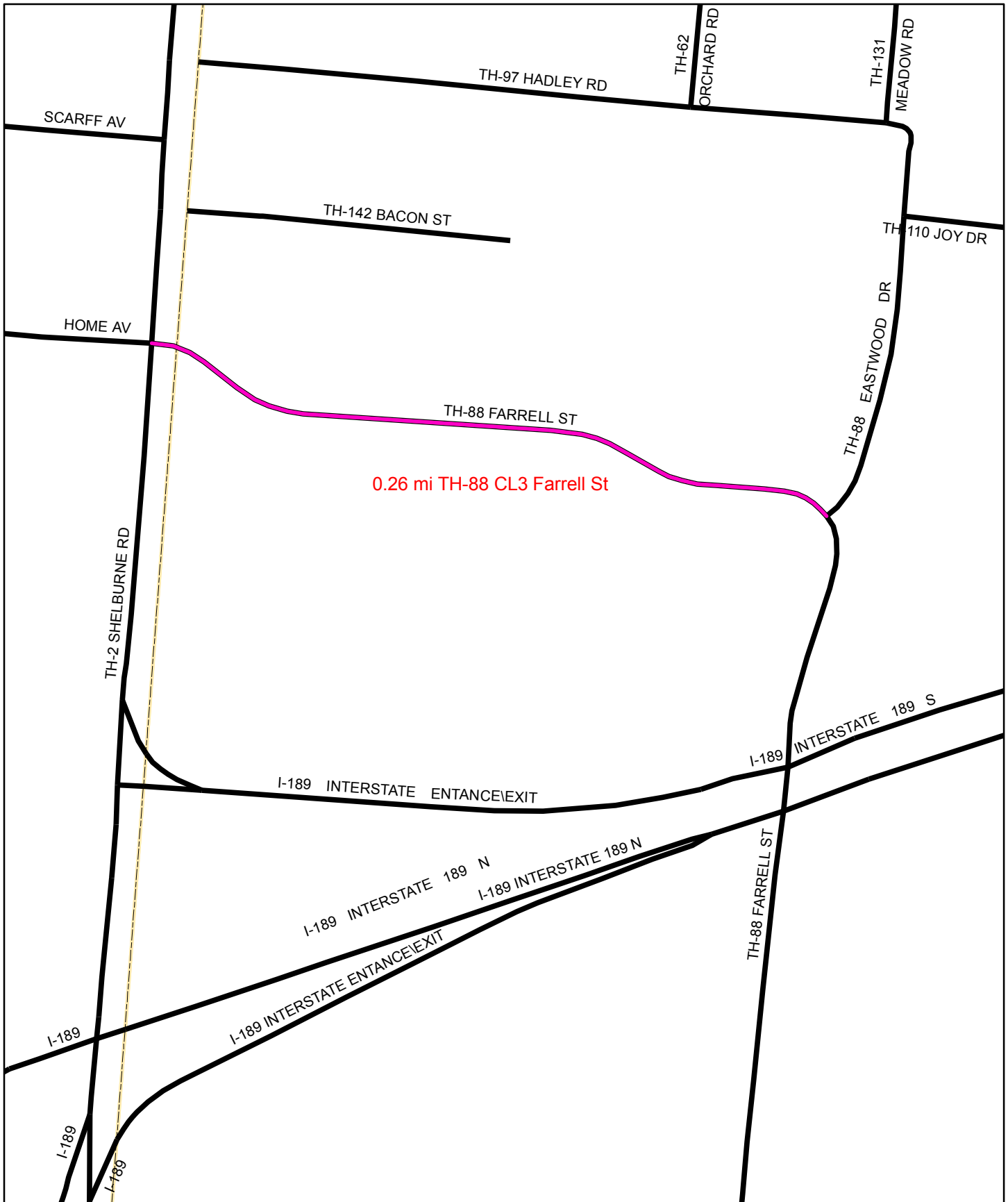




Mileage Certificate Change 2006 -- SOUTH BURLINGTON

Mapping Unit
 Policy & Planning Division
 Vermont Agency of Transportation -- March 2006

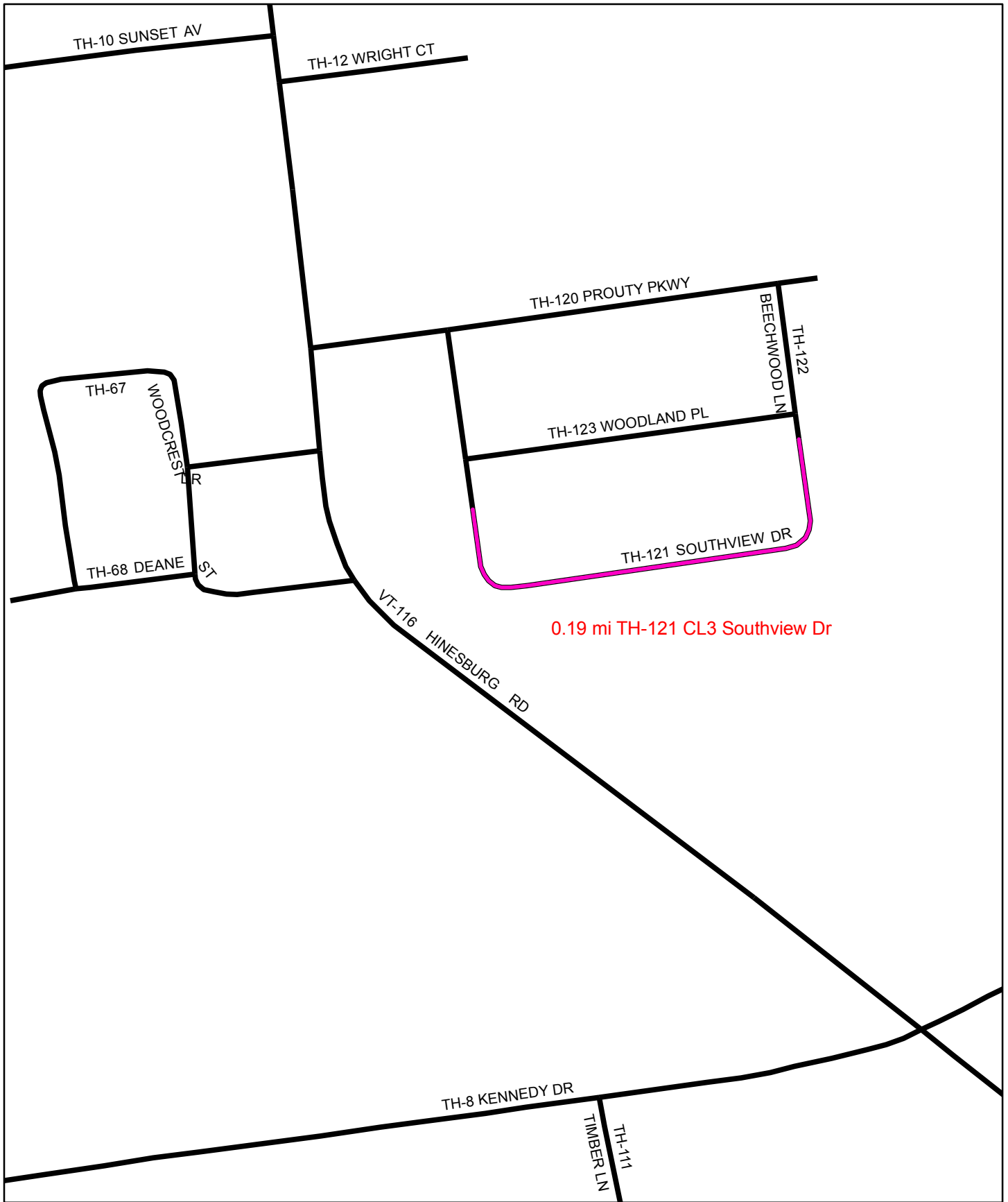




Mileage Certificate Change 2006 -- SOUTH BURLINGTON

Mapping Unit
 Policy & Planning Division
 Vermont Agency of Transportation -- March 2006

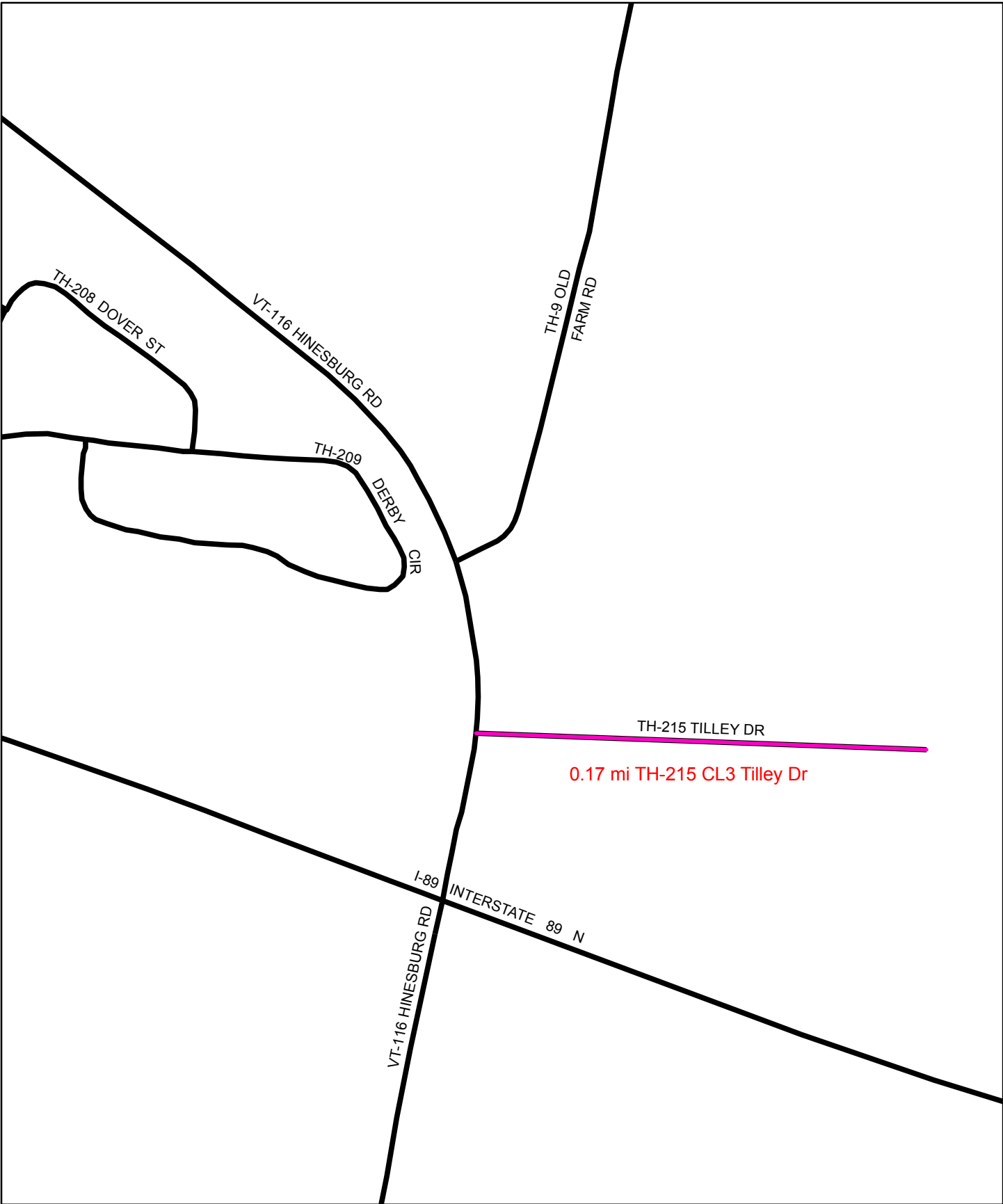




Mileage Certificate Change 2006 -- SOUTH BURLINGTON

Mapping Unit
 Policy & Planning Division
 Vermont Agency of Transportation -- March 2006

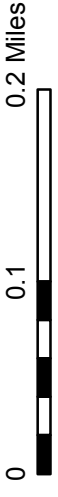
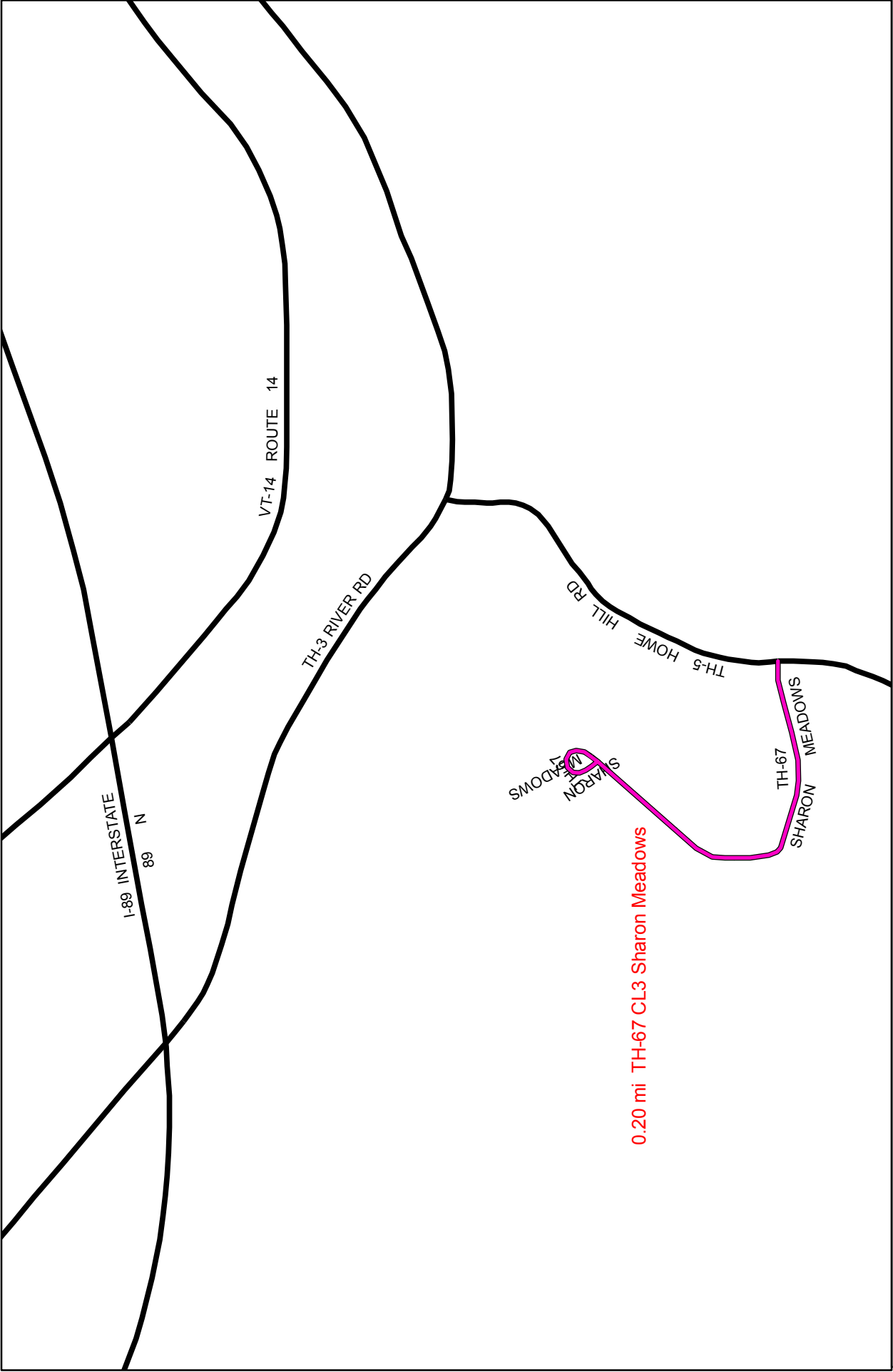




Mileage Certificate Change 2006 -- SOUTH BURLINGTON

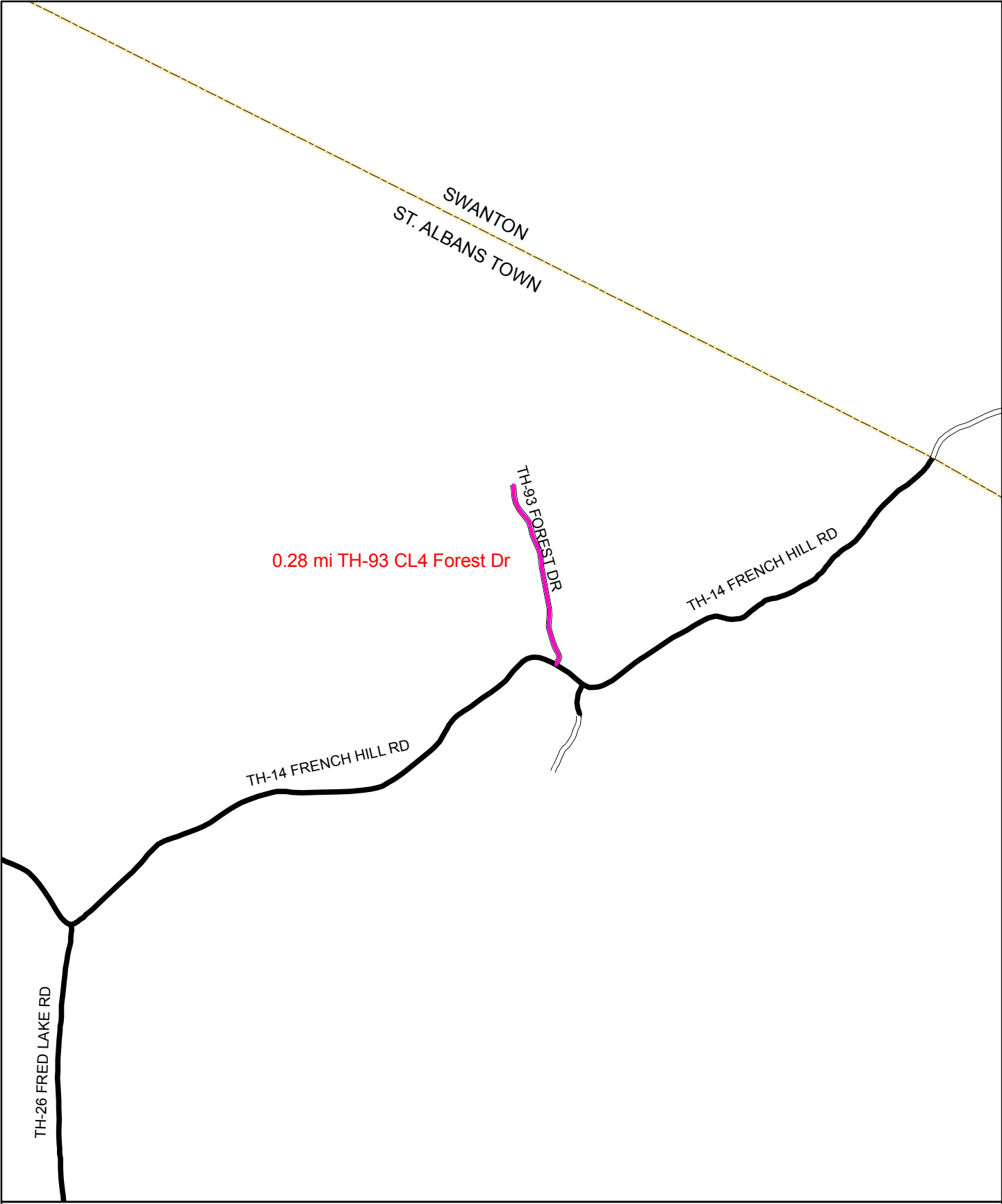
Mapping Unit
Policy & Planning Division
Vermont Agency of Transportation -- March 2006





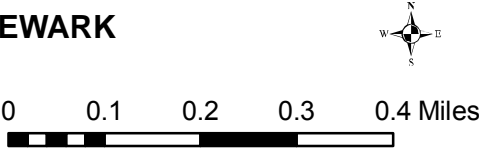
Mileage Certificate Change 2006 -- SHARON

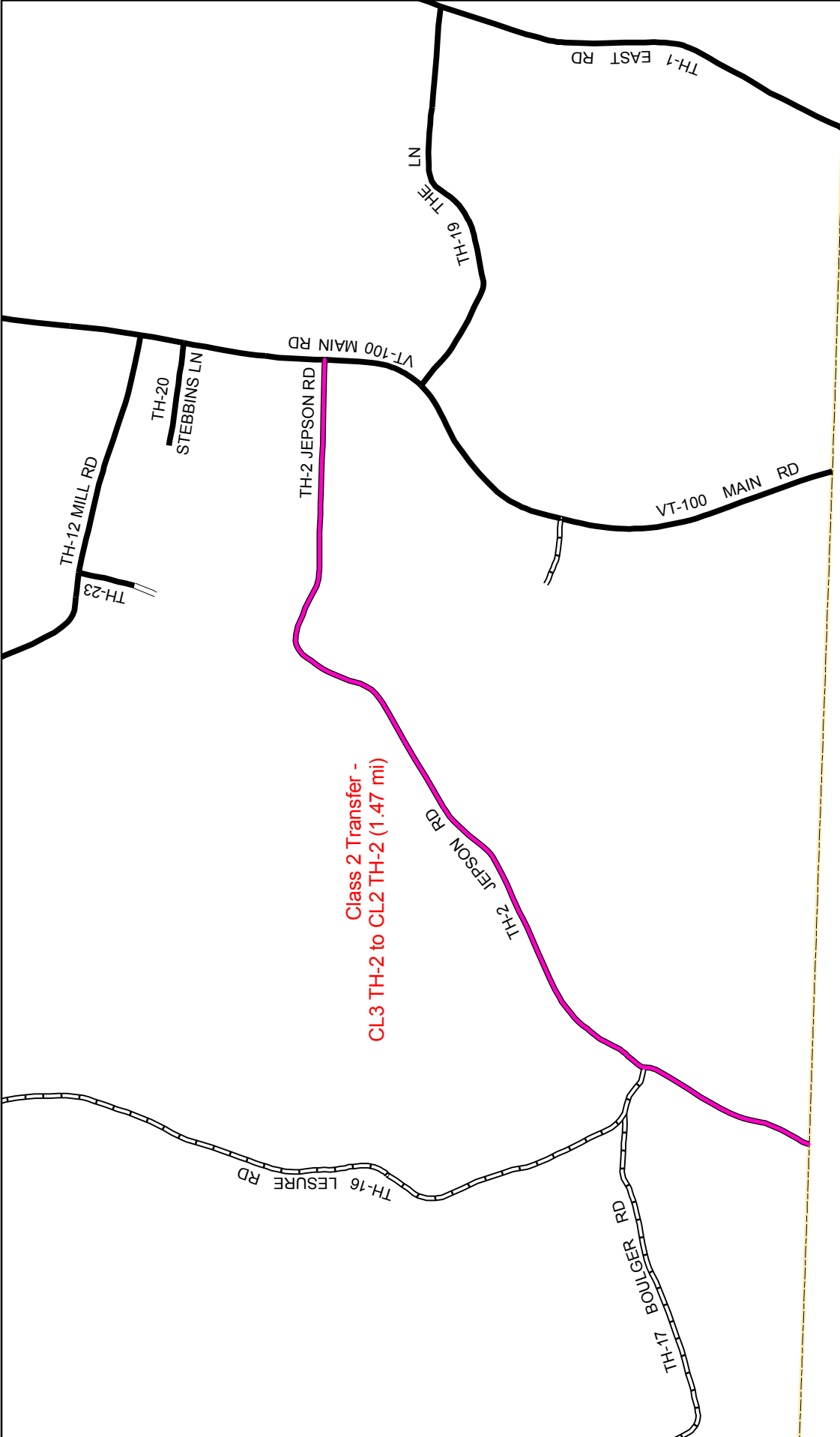
Mapping Unit
 Policy & Planning Division
 Vermont Agency of Transportation -- March 2006



Mileage Certificate Change 2006 -- NEWARK

Mapping Unit
Policy & Planning Division
Vermont Agency of Transportation -- March 2006



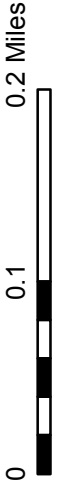
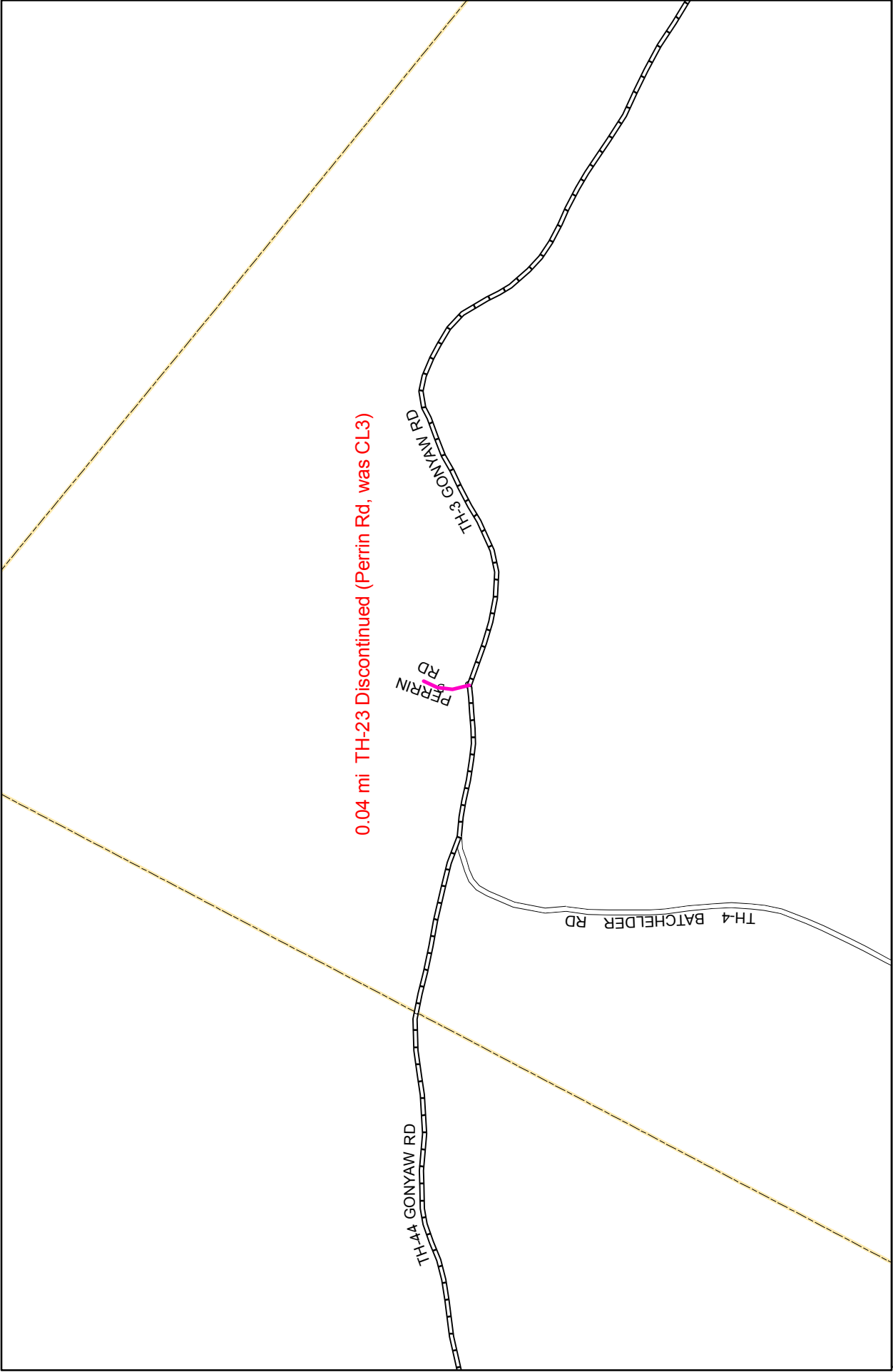


Class 2 Transfer -
CL3 TH-2 to CL2 TH-2 (1.47 mi)



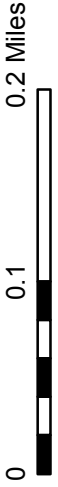
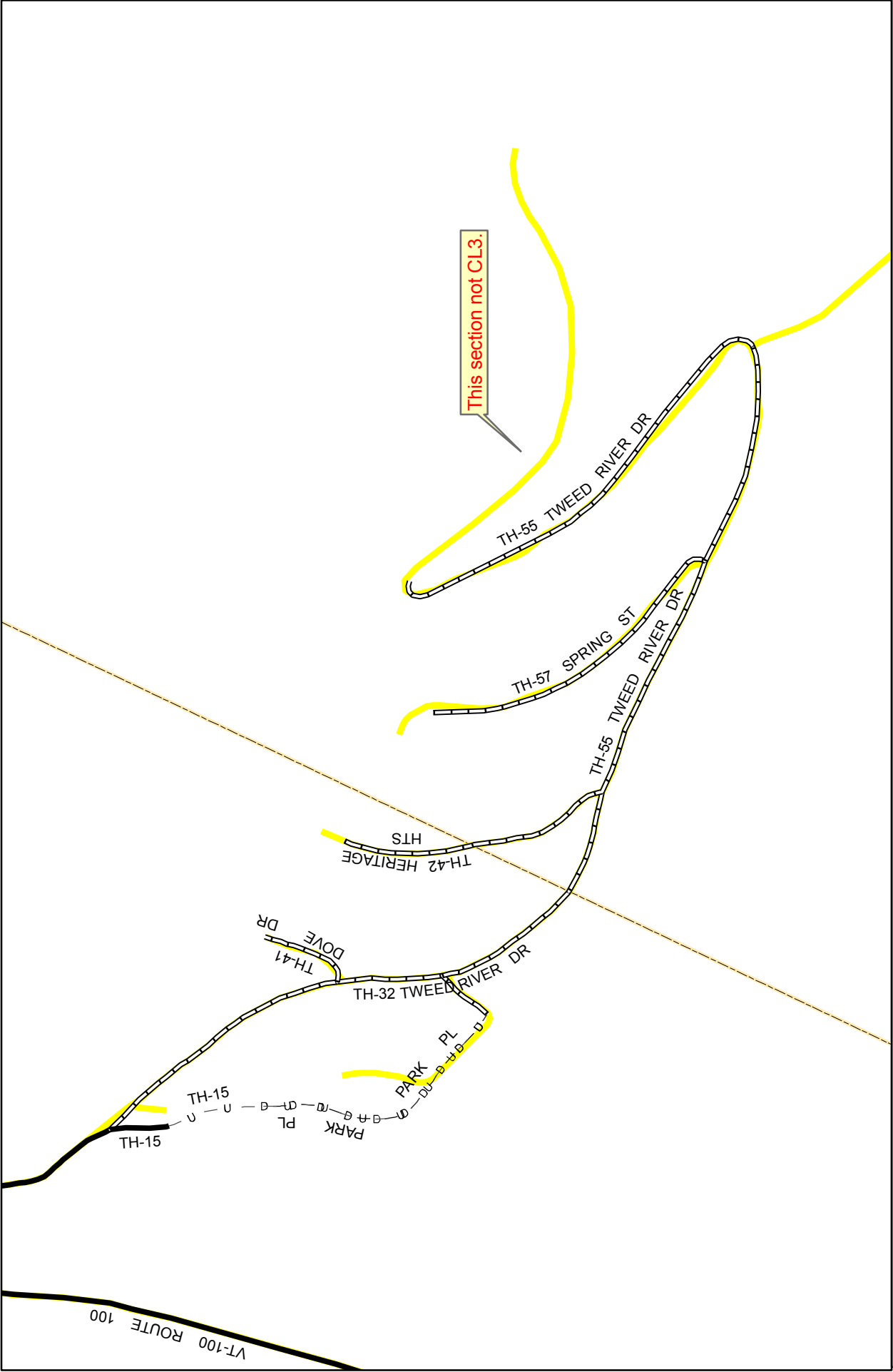
Mileage Certificate Change 2006 -- STAMFORD

Mapping Unit
Policy & Planning Division
Vermont Agency of Transportation -- March 2006



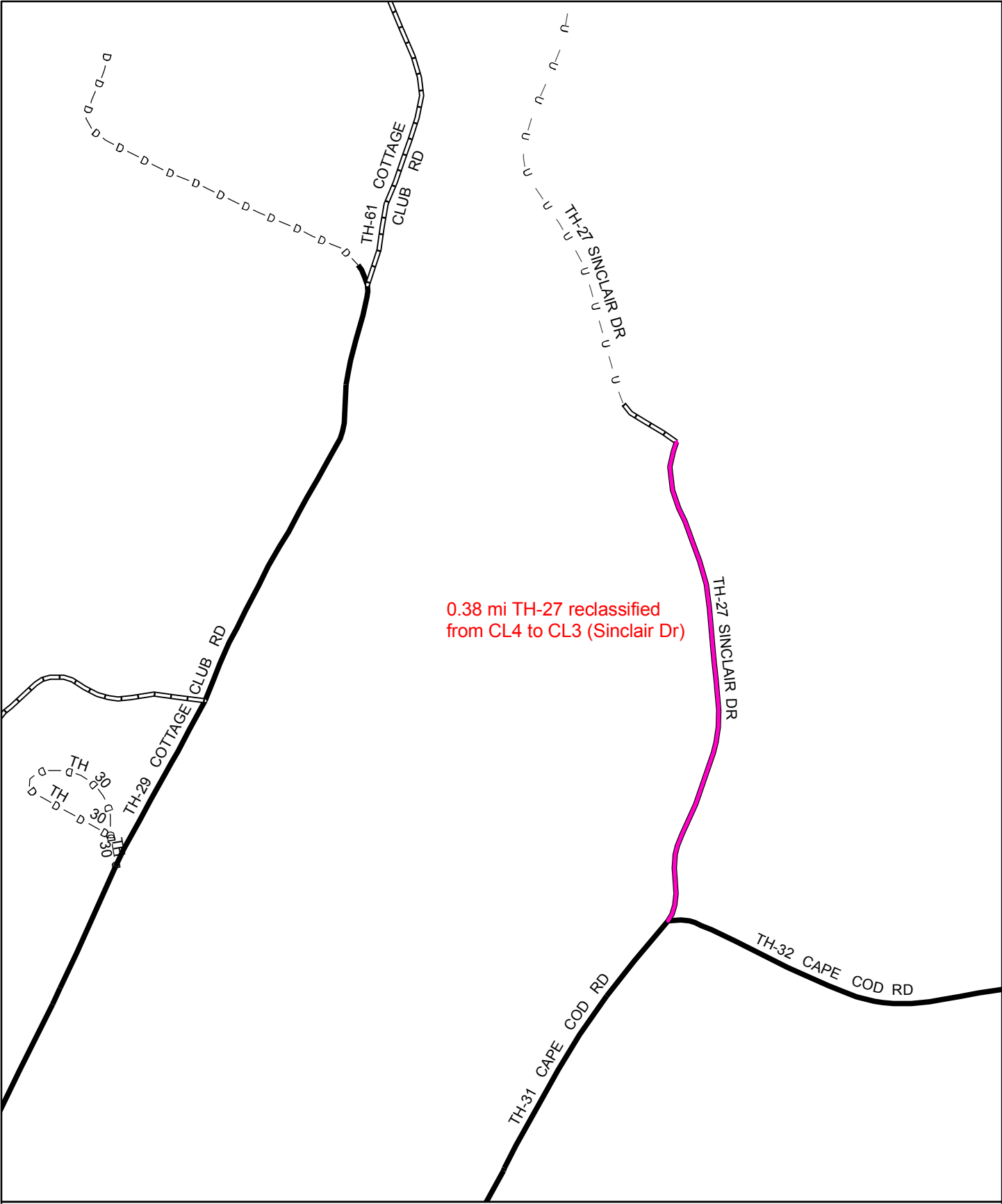
Mileage Certificate Change 2006 -- STANNARD

Mapping Unit
Policy & Planning Division
Vermont Agency of Transportation -- March 2006



Mileage Certificate Change 2006 -- STOCKBRIDGE

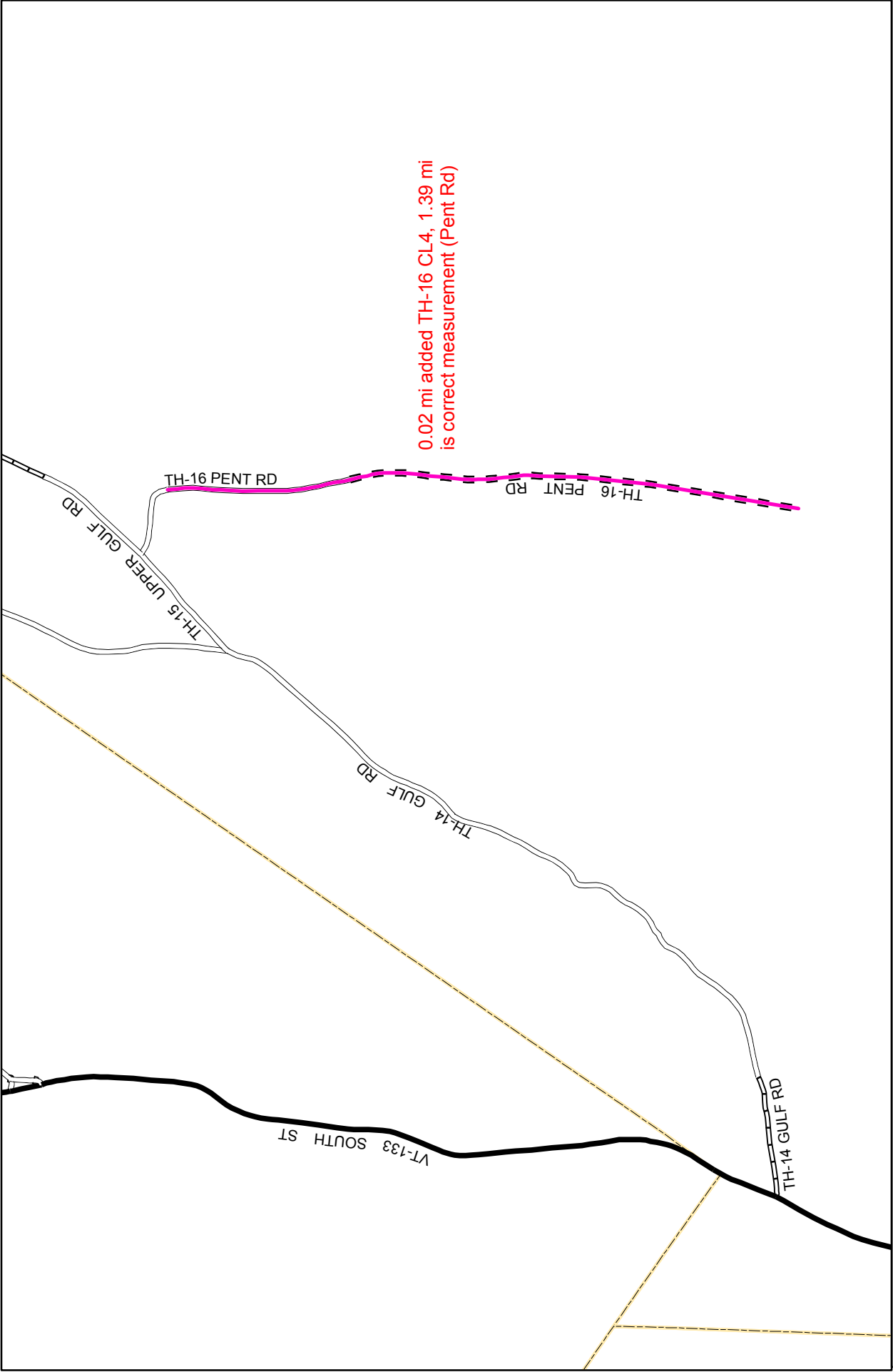
Mapping Unit
 Policy & Planning Division
 Vermont Agency of Transportation -- March 2006



Mileage Certificate Change 2006 -- STOWE

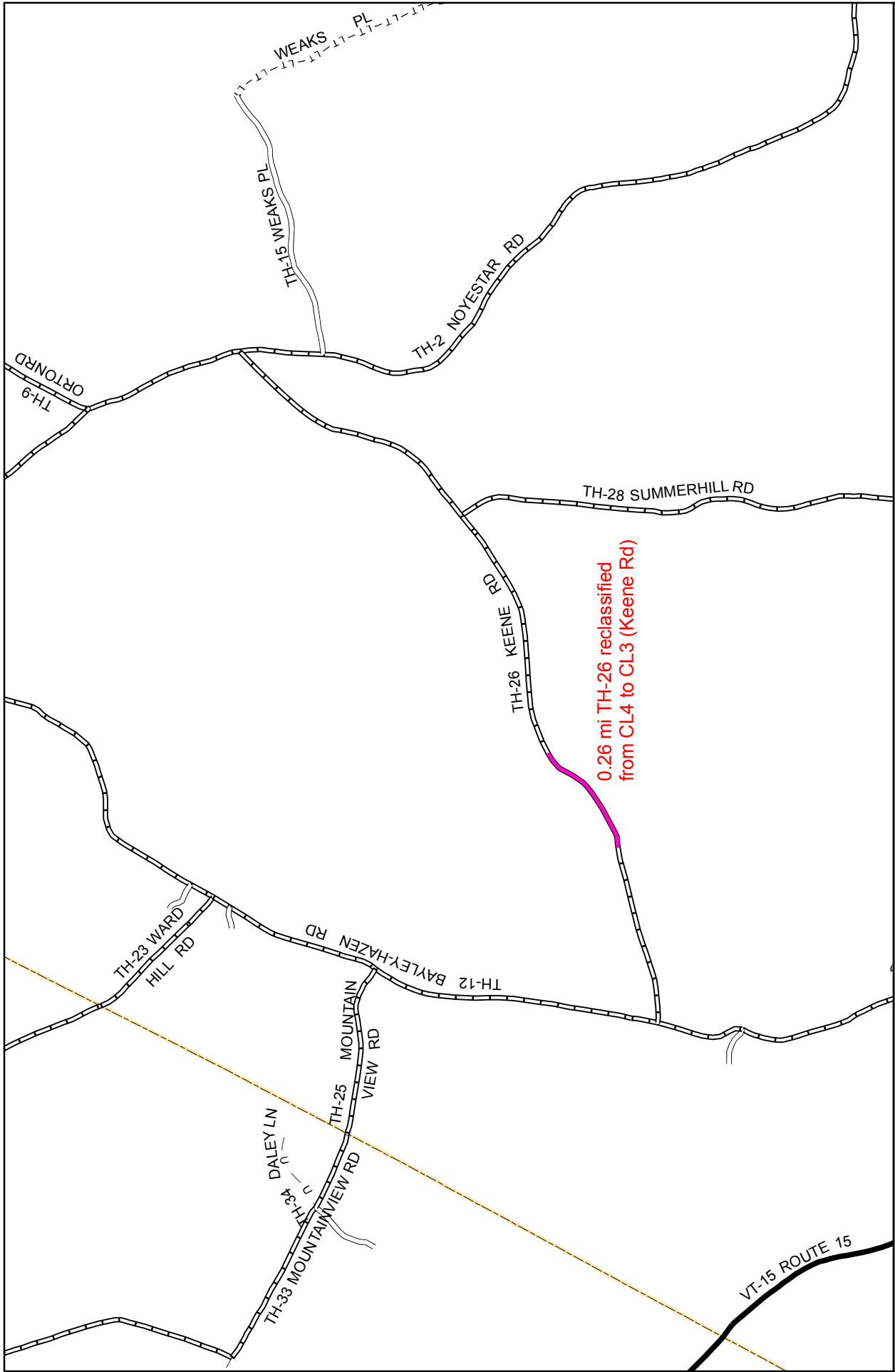
Mapping Unit
 Policy & Planning Division
 Vermont Agency of Transportation -- March 2006





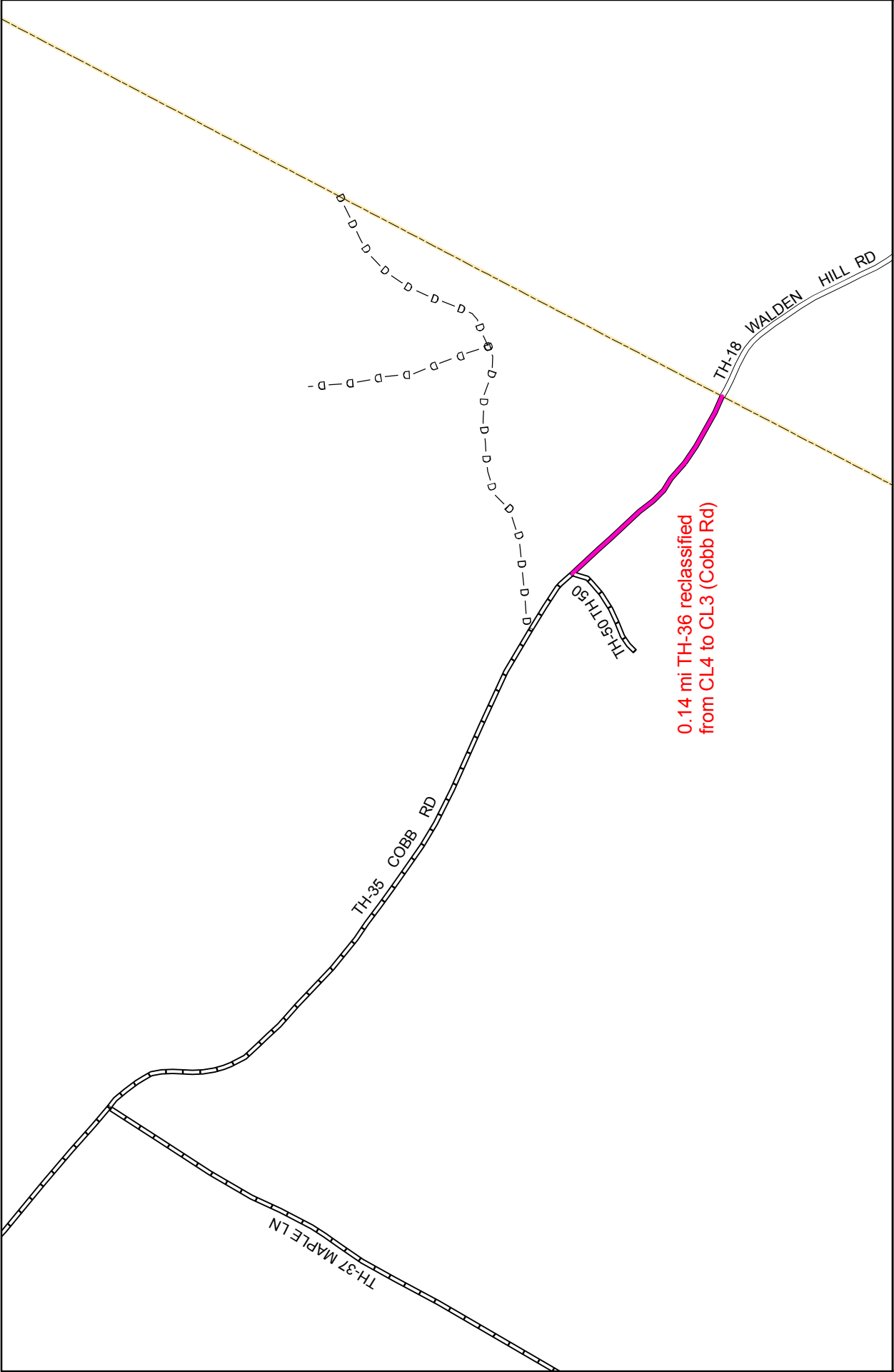
Mileage Certificate Change 2006 -- TINMOUTH

Mapping Unit
 Policy & Planning Division
 Vermont Agency of Transportation -- March 2006



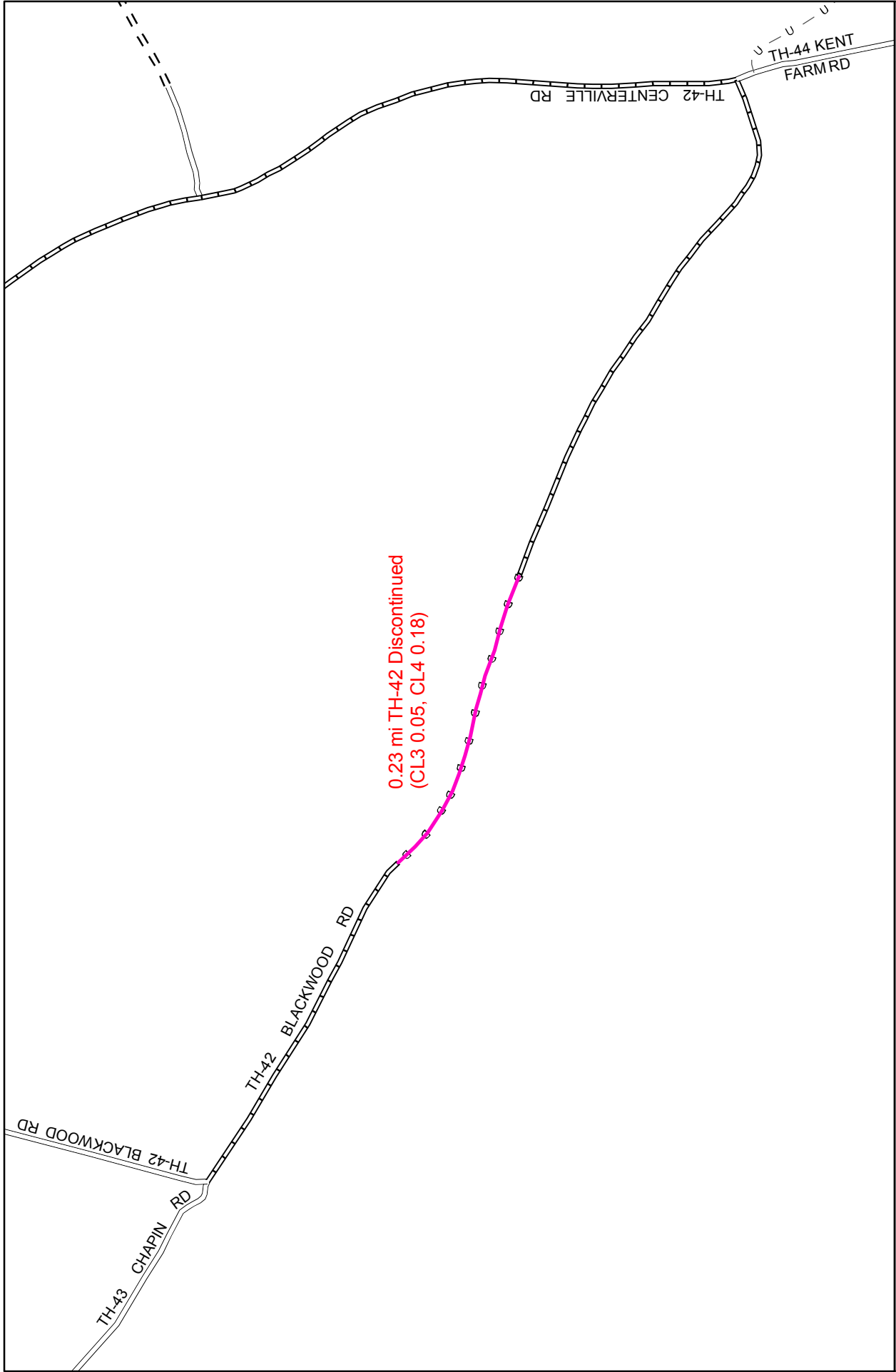
Mileage Certificate Change 2006 -- WALDEN

Mapping Unit
 Policy & Planning Division
 Vermont Agency of Transportation -- March 2006



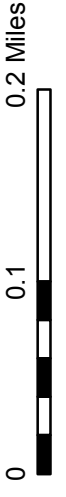
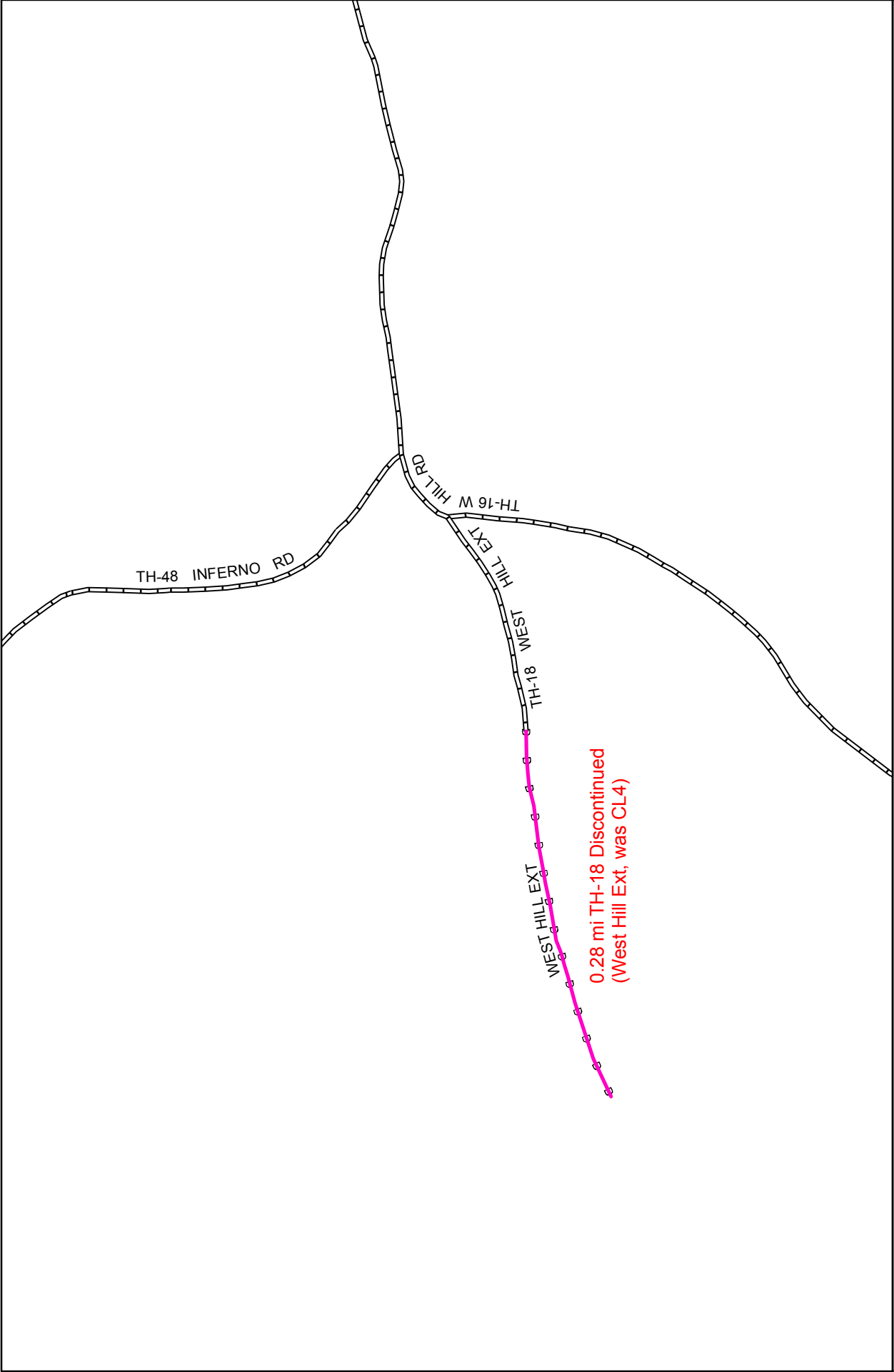
Mileage Certificate Change 2006 -- WALDEN

Mapping Unit
Policy & Planning Division
Vermont Agency of Transportation -- March 2006



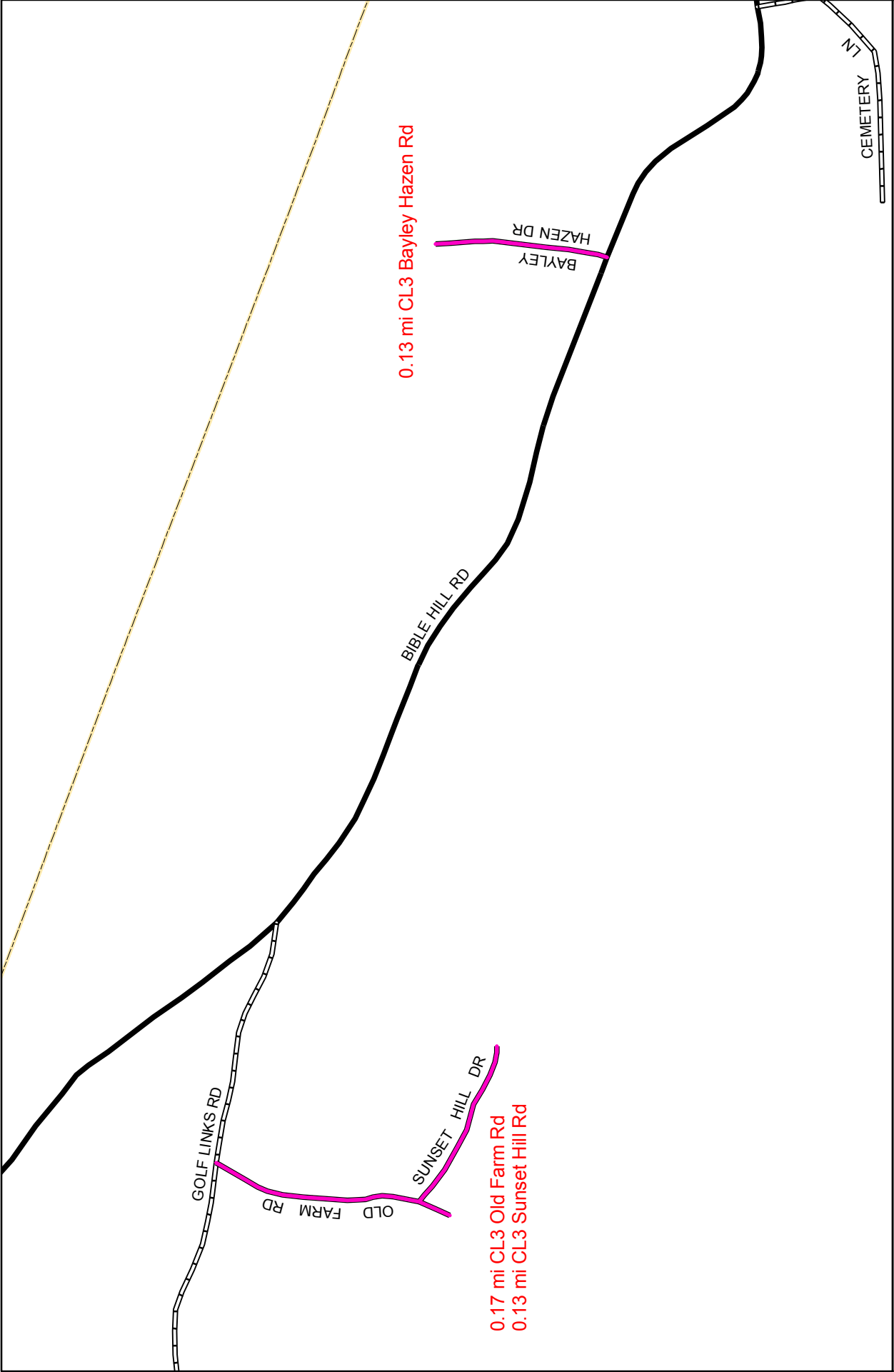
Mileage Certificate Change 2006 -- WALLINGFORD

Mapping Unit
Policy & Planning Division
Vermont Agency of Transportation -- March 2006



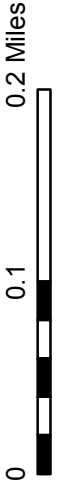
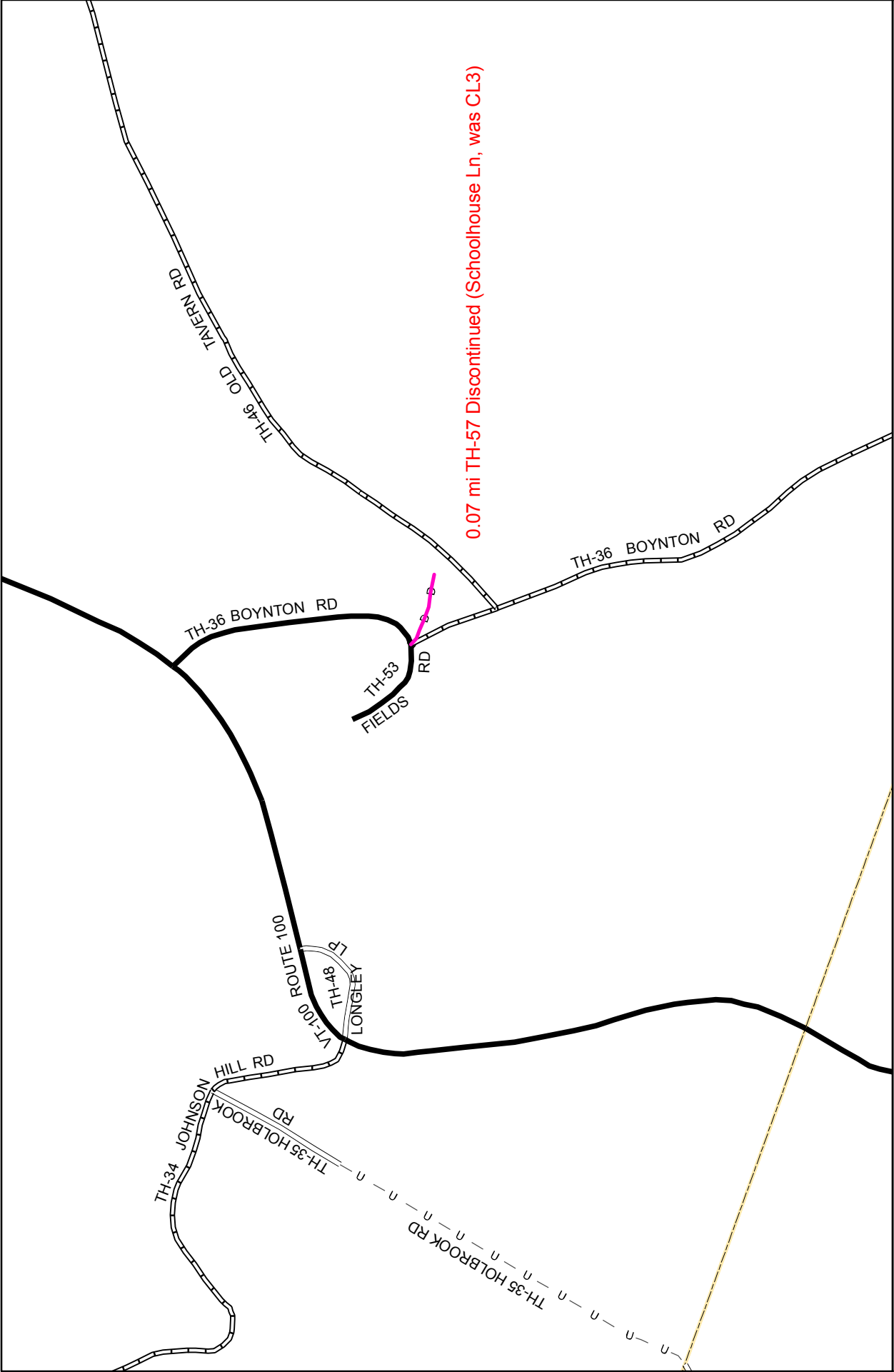
Mileage Certificate Change 2006 -- WARREN

Mapping Unit
Policy & Planning Division
Vermont Agency of Transportation -- March 2006



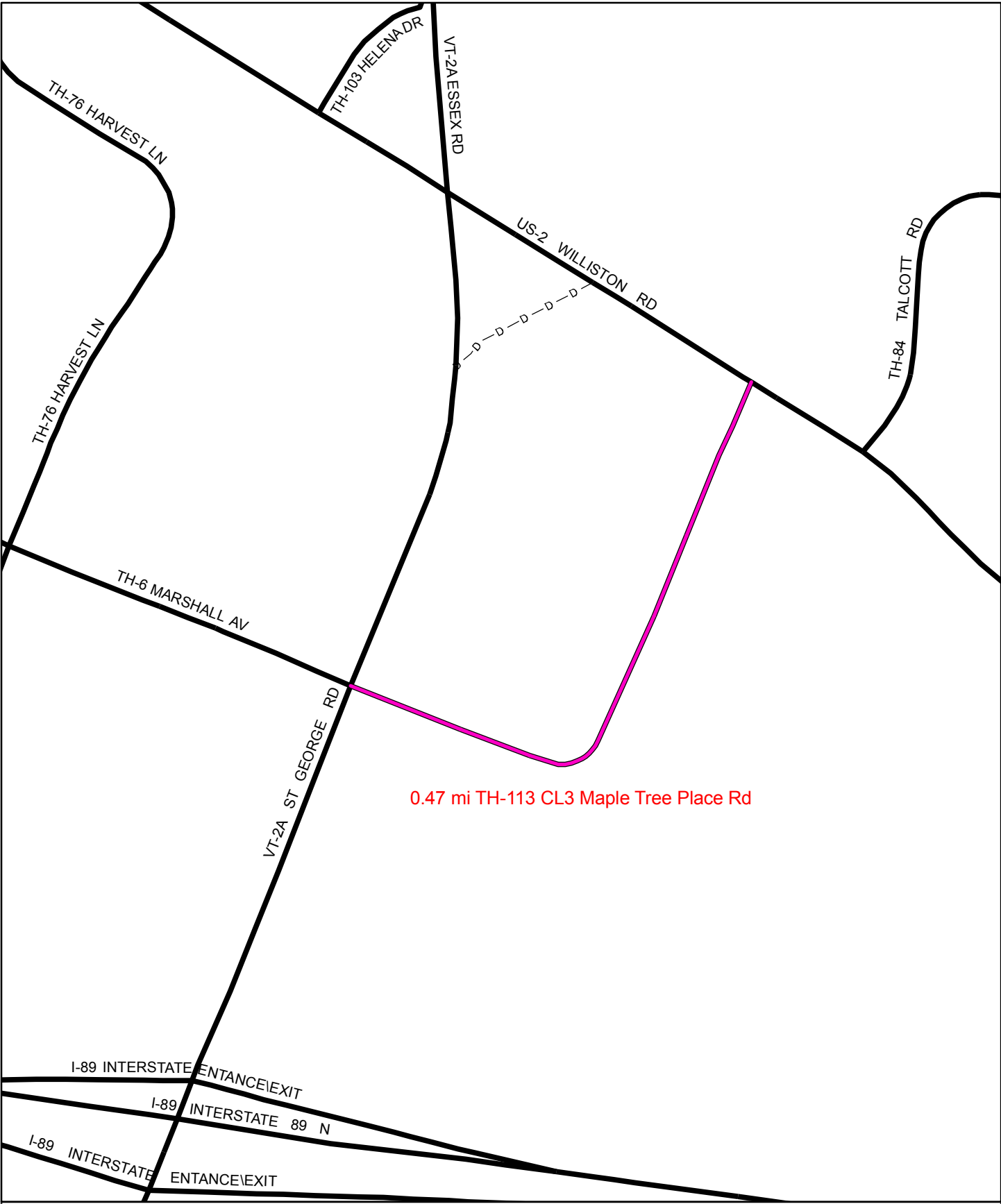
Mileage Certificate Change 2006 -- WELLS RIVER VILLAGE

Mapping Unit
Policy & Planning Division
Vermont Agency of Transportation -- March 2006



Mileage Certificate Change 2006 -- WESTON


Mapping Unit
 Policy & Planning Division
 Vermont Agency of Transportation -- March 2006

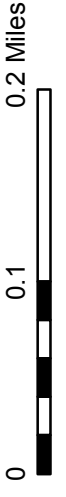
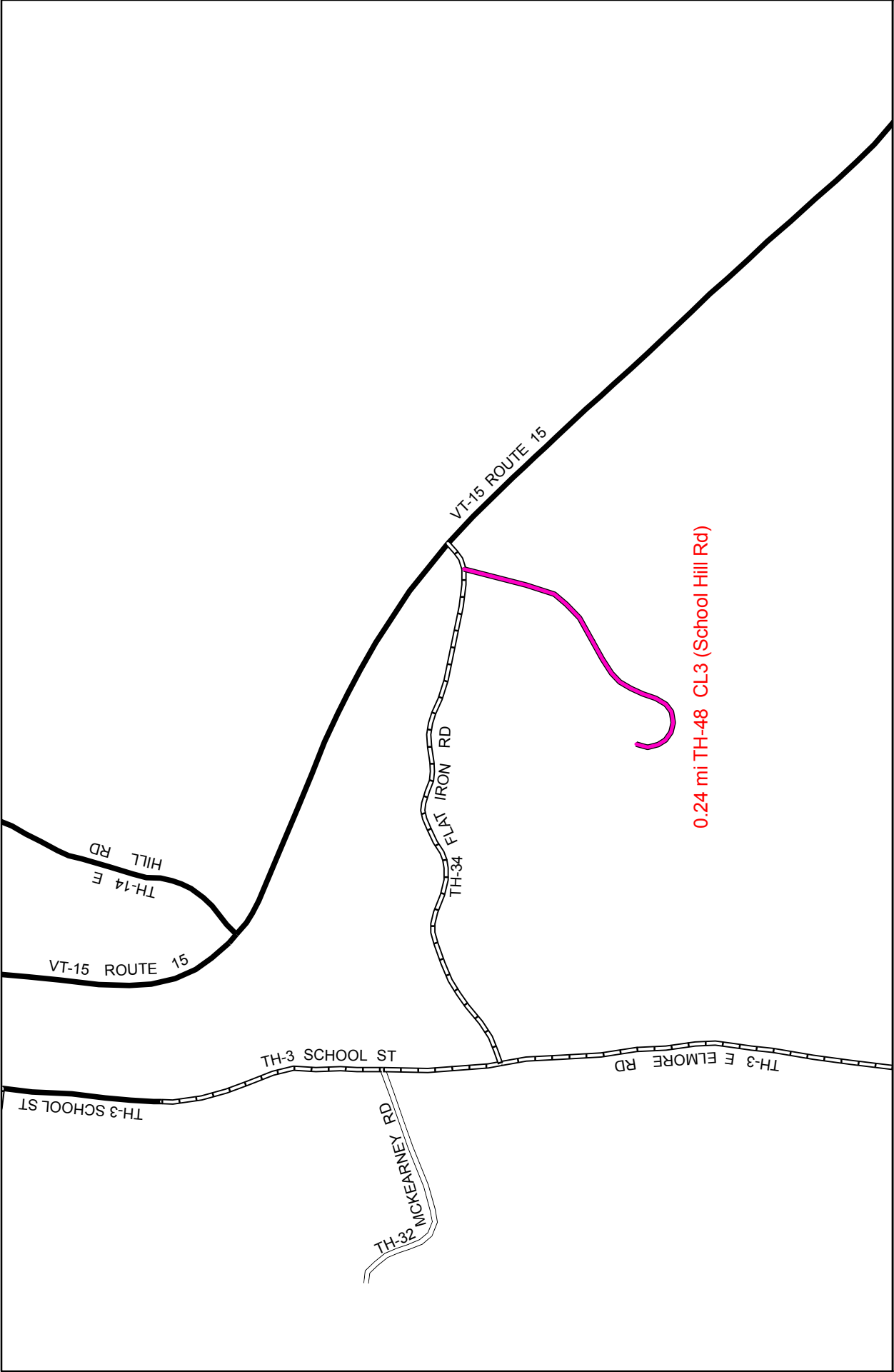


0.47 mi TH-113 CL3 Maple Tree Place Rd

Mileage Certificate Change 2006 -- WILLISTON

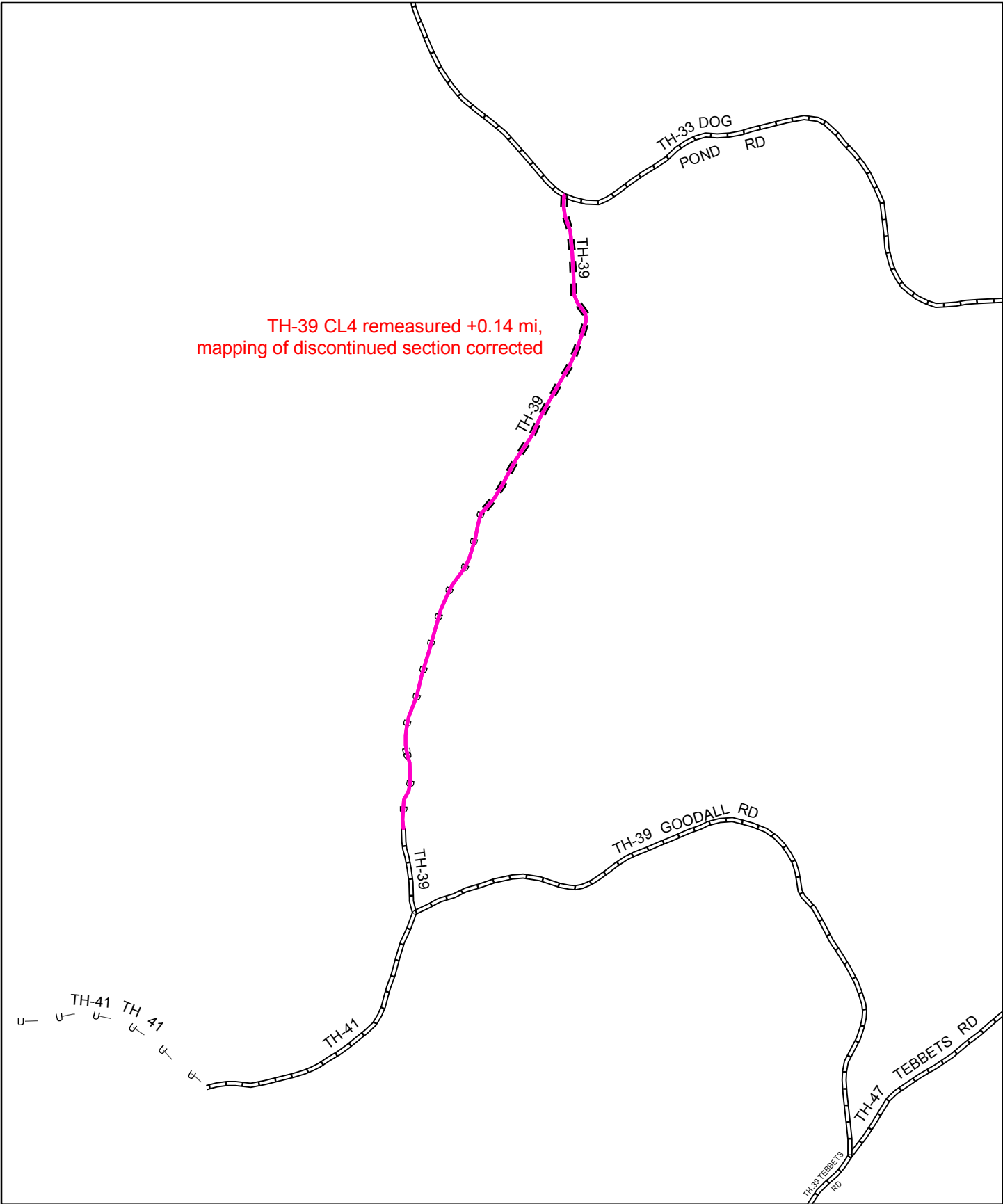
Mapping Unit
 Policy & Planning Division
 Vermont Agency of Transportation -- March 2006





Mileage Certificate Change 2006 -- WOLCOTT

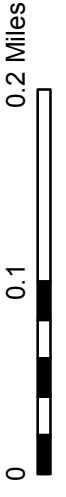
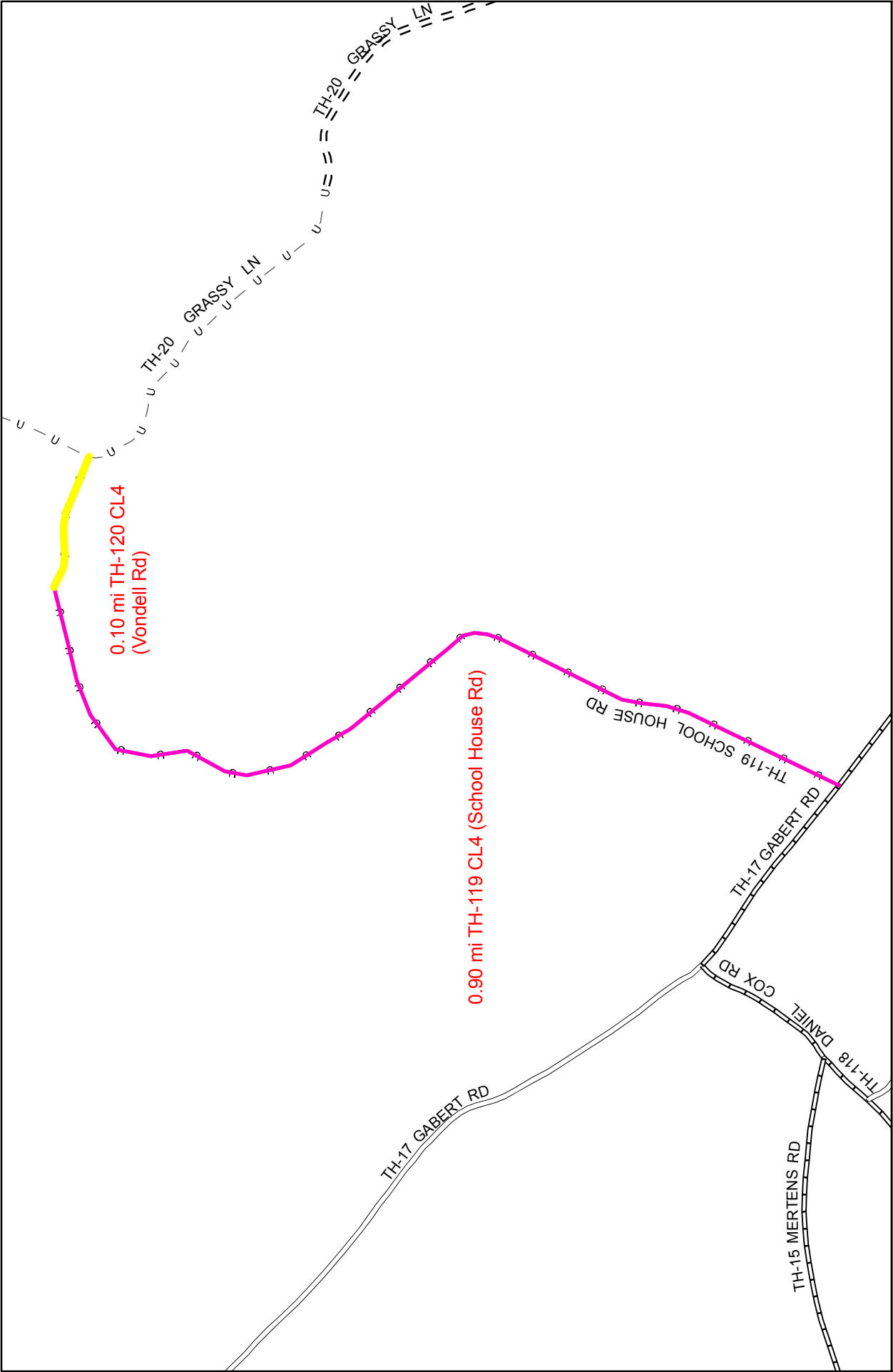
Mapping Unit
 Policy & Planning Division
 Vermont Agency of Transportation -- March 2006



Mileage Certificate Change 2006 -- WOODBURY

Mapping Unit
Policy & Planning Division
Vermont Agency of Transportation -- March 2006





Mileage Certificate Change 2006 -- WOODSTOCK

Mapping Unit
 Policy & Planning Division
 Vermont Agency of Transportation -- March 2006